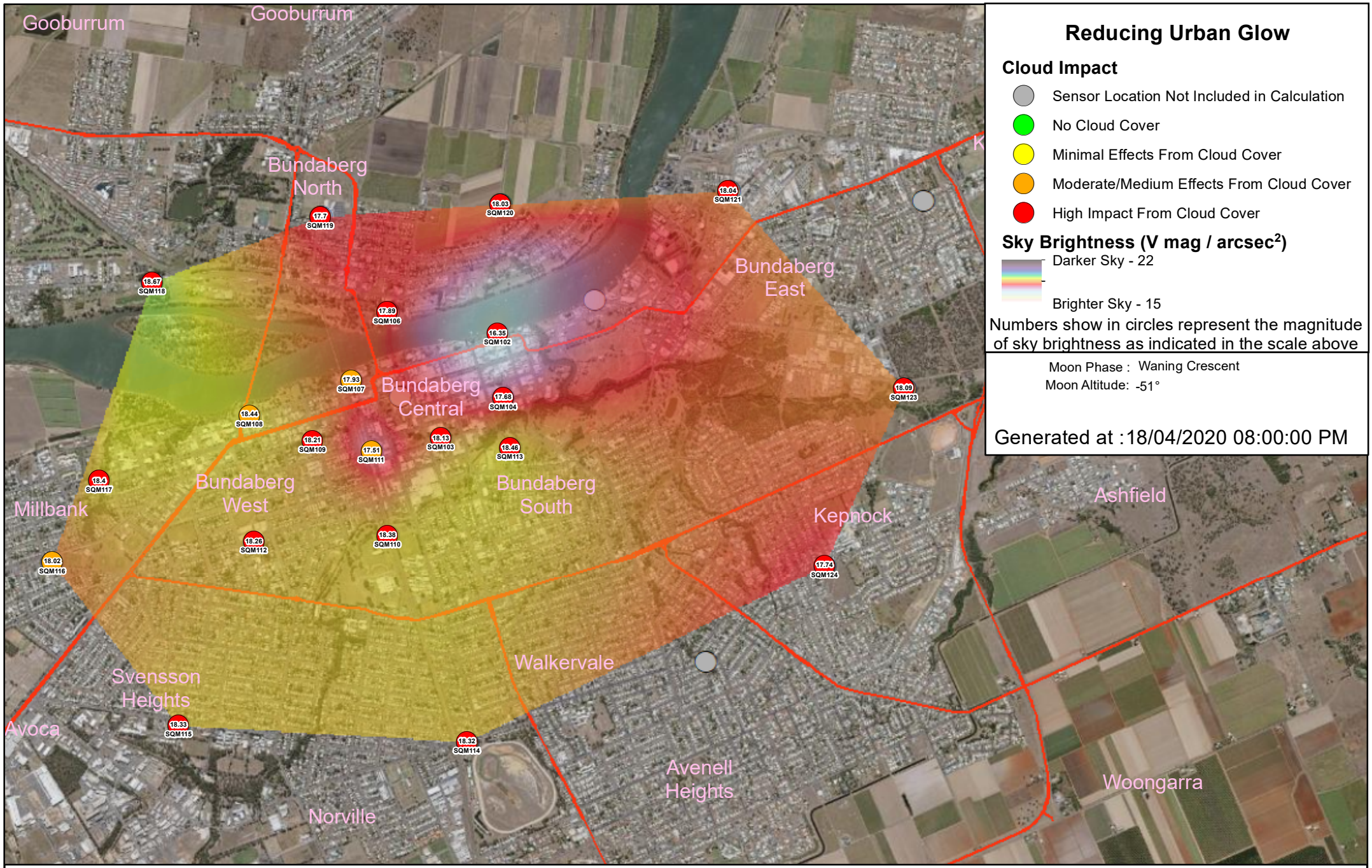

Reducing Urban Glow

Cloud Impact

- Sensor Location Not Included in Calculation
- No Cloud Cover
- Minimal Effects From Cloud Cover
- Moderate/Medium Effects From Cloud Cover
- High Impact From Cloud Cover

Sky Brightness (V mag / arcsec^2)

Darker Sky - 22

Brighter Sky - 15

Numbers show in circles represent the magnitude of sky brightness as indicated in the scale above

Moon Phase : Waning Crescent

Moon Altitude: -51°

Generated at :18/04/2020 08:00:00 PM

Australian Government BUILDING OUR FUTURE | Queensland Government | BUNDABERG REGIONAL COUNCIL | REDUCING URBAN GLOW | ERGON ENERGY NETWORK | Burnett Mary REGIONAL GROUP | CQ University AUSTRALIA | Greenfleet | Prince's Trust Australia | Bundaberg Southern Great Barrier Reef Queensland Where great begins | STA sea turtle alliance inc.

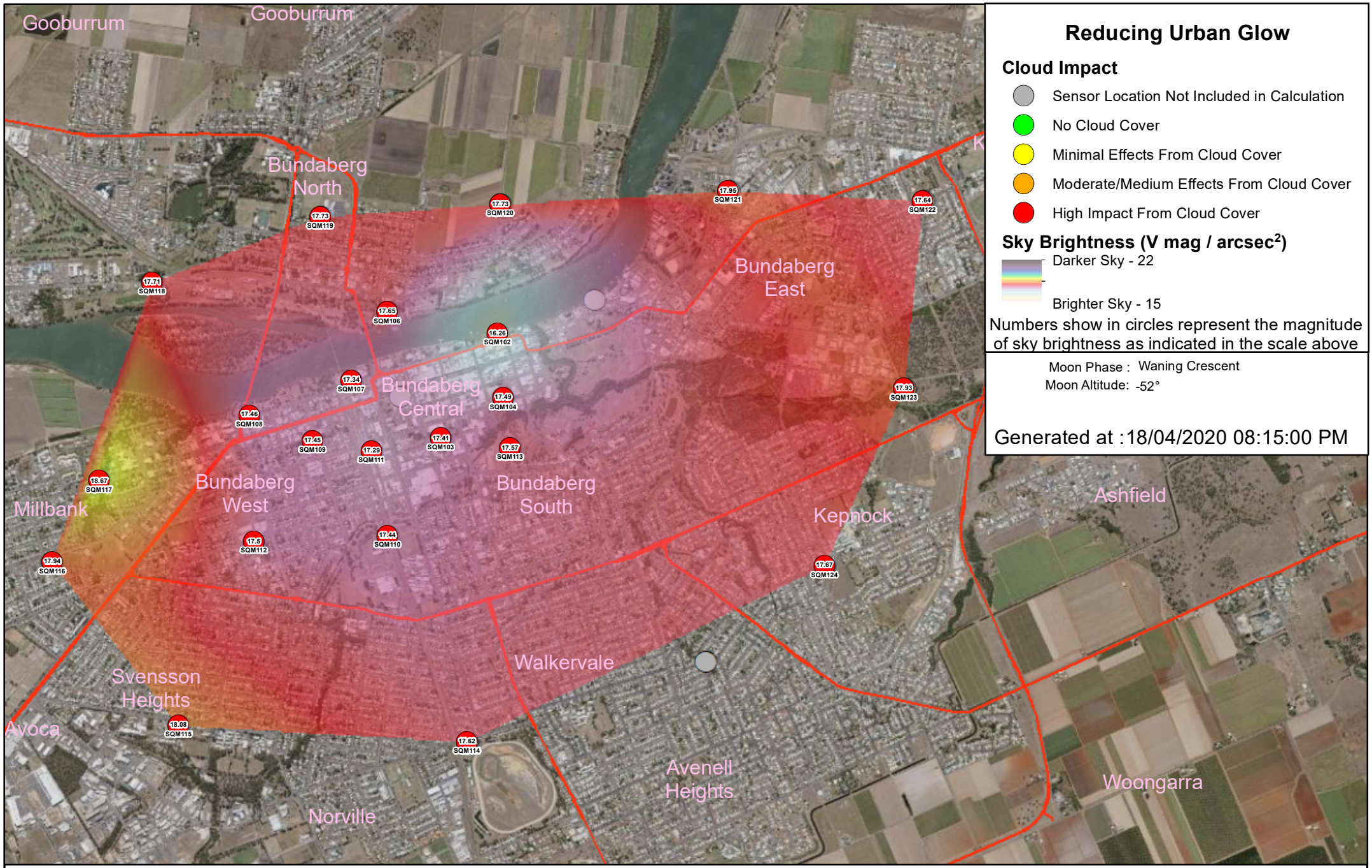

Reducing Urban Glow

Cloud Impact

- Sensor Location Not Included in Calculation
- No Cloud Cover
- Minimal Effects From Cloud Cover
- Moderate/Medium Effects From Cloud Cover
- High Impact From Cloud Cover

Sky Brightness (V mag / arcsec^2)

Darker Sky - 22

Brighter Sky - 15

Numbers show in circles represent the magnitude of sky brightness as indicated in the scale above

Moon Phase : Waning Crescent

Moon Altitude: -52°

Generated at :18/04/2020 08:15:00 PM

Australian Government BUILDING OUR FUTURE | Queensland Government | BUNDABERG REGIONAL COUNCIL | REDUCING URBAN GLOW | ERGON ENERGY NETWORK | Burnett Mary REGIONAL GROUP | CQ University AUSTRALIA | Greenfleet | Prince's Trust Australia | Bundaberg Southern Great Barrier Reef Queensland Where great begins | STA sea turtle alliance inc.

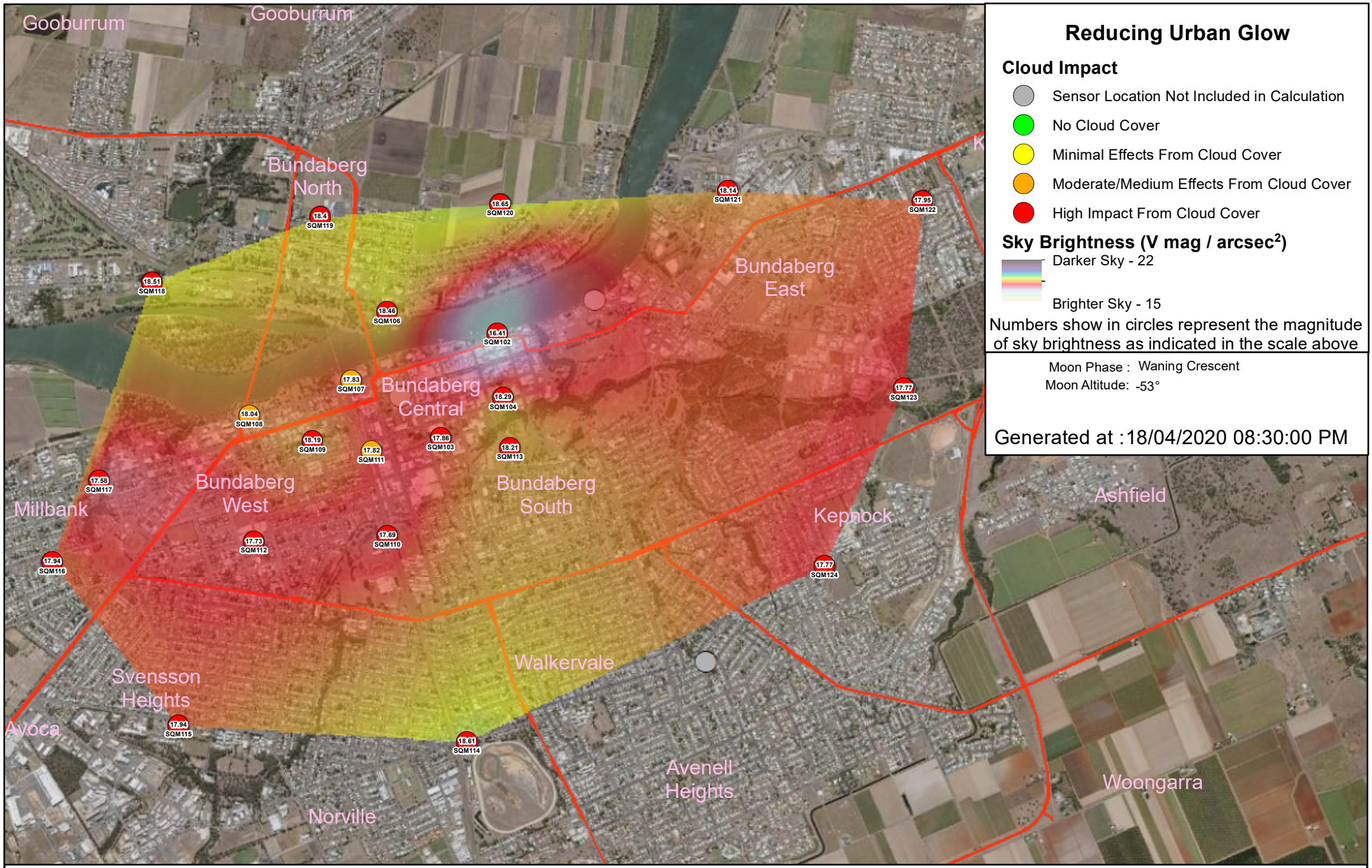

Australian Government BUILDING OUR FUTURE | Queensland Government | BUNDABERG REGIONAL COUNCIL | REDUCING URBAN GLOW | ERGON ENERGY NETWORK | Burnett Mary REGIONAL GROUP | CQ University AUSTRALIA | Greenfleet | Prince's Trust Australia | Bundaberg Southern Great Barrier Reef Queensland Where great begins | STA sea turtle alliance inc.

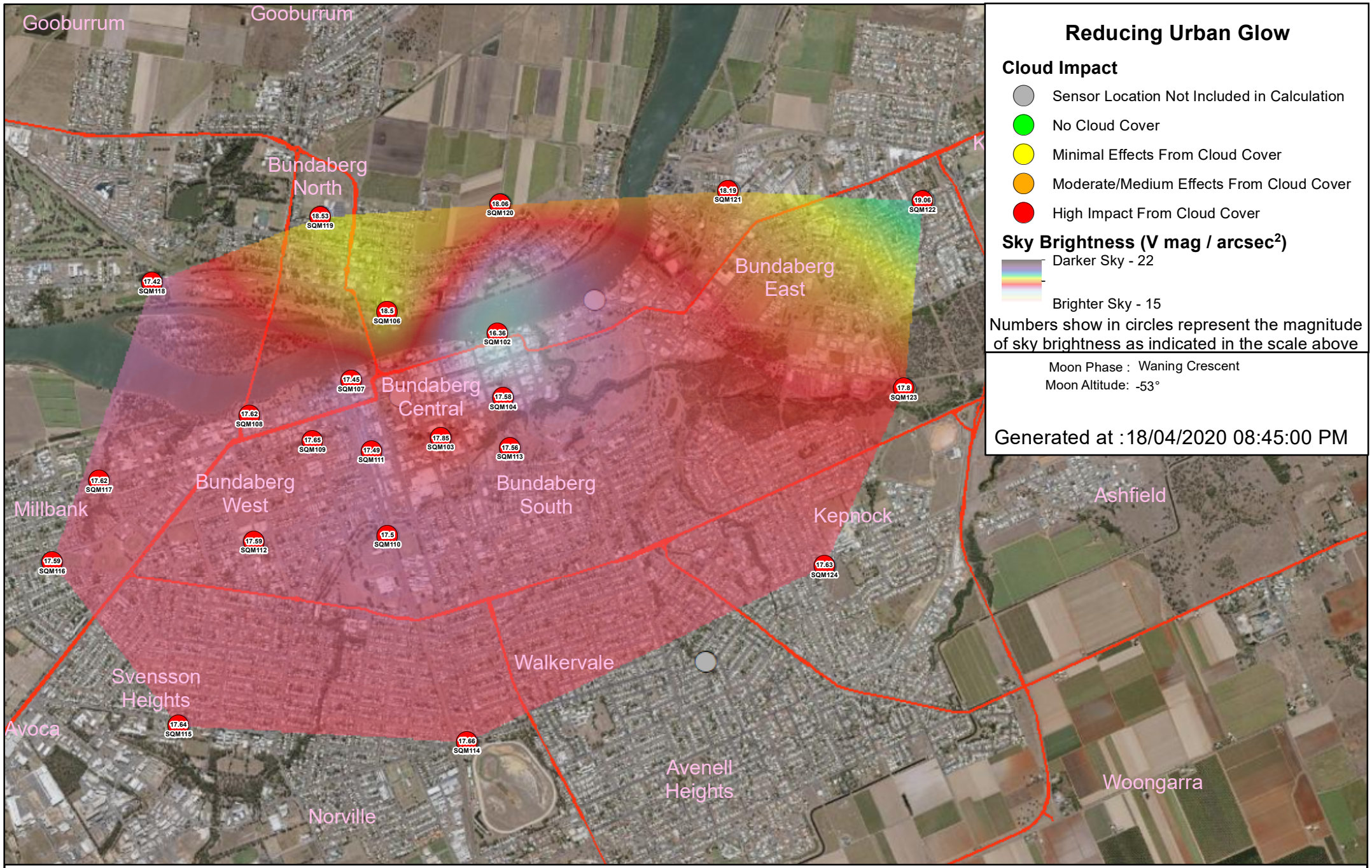

Reducing Urban Glow

Cloud Impact

- Sensor Location Not Included in Calculation
- No Cloud Cover
- Minimal Effects From Cloud Cover
- Moderate/Medium Effects From Cloud Cover
- High Impact From Cloud Cover

Sky Brightness (V mag / arcsec^2)

Darker Sky - 22

Brighter Sky - 15

Numbers show in circles represent the magnitude of sky brightness as indicated in the scale above

Moon Phase : Waning Crescent

Moon Altitude: -53°

Generated at :18/04/2020 08:45:00 PM

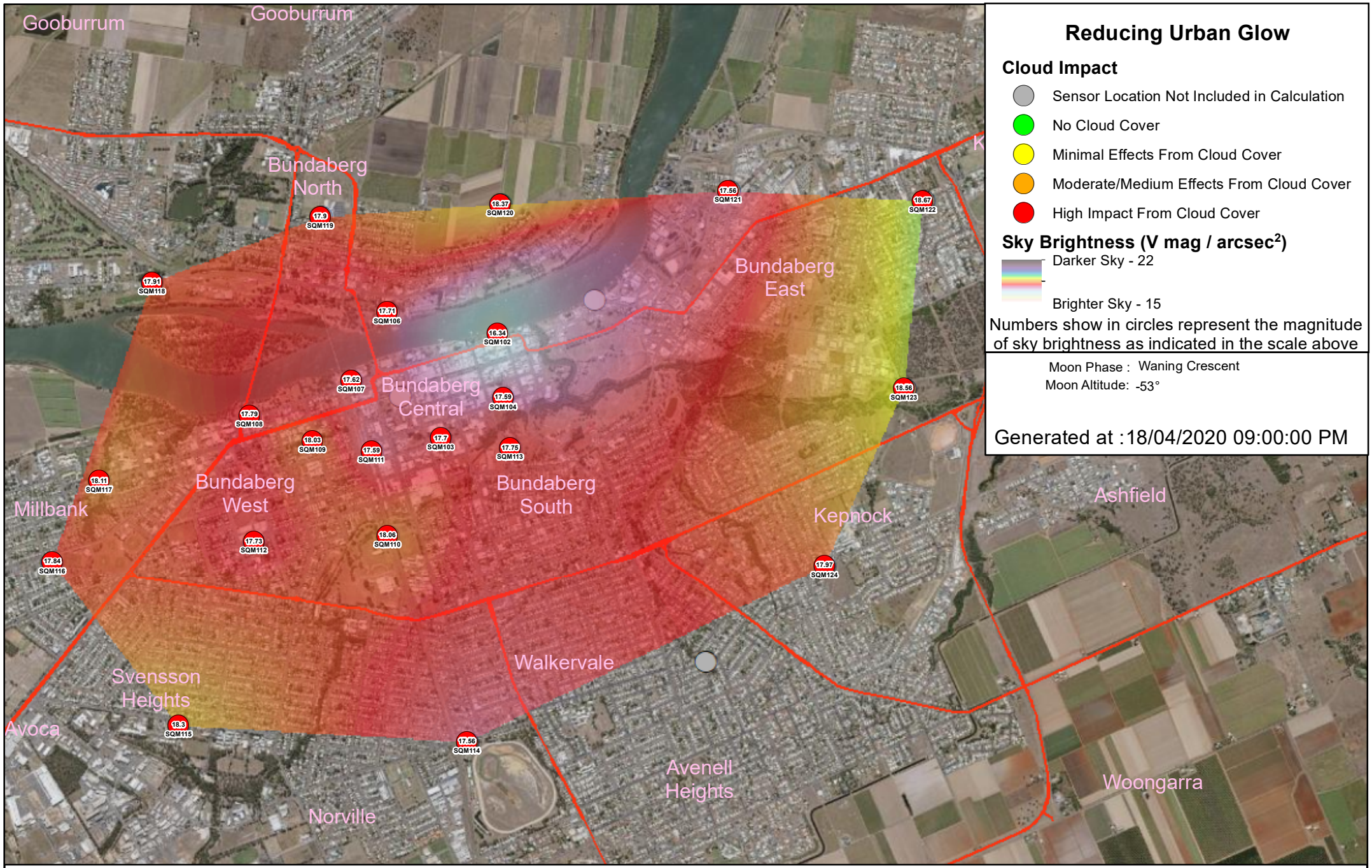

Reducing Urban Glow

Cloud Impact

- Sensor Location Not Included in Calculation
- No Cloud Cover
- Minimal Effects From Cloud Cover
- Moderate/Medium Effects From Cloud Cover
- High Impact From Cloud Cover

Sky Brightness (V mag / arcsec^2)

Darker Sky - 22

Brighter Sky - 15

Numbers show in circles represent the magnitude of sky brightness as indicated in the scale above

Moon Phase : Waning Crescent

Moon Altitude: -53°

Generated at :18/04/2020 09:00:00 PM

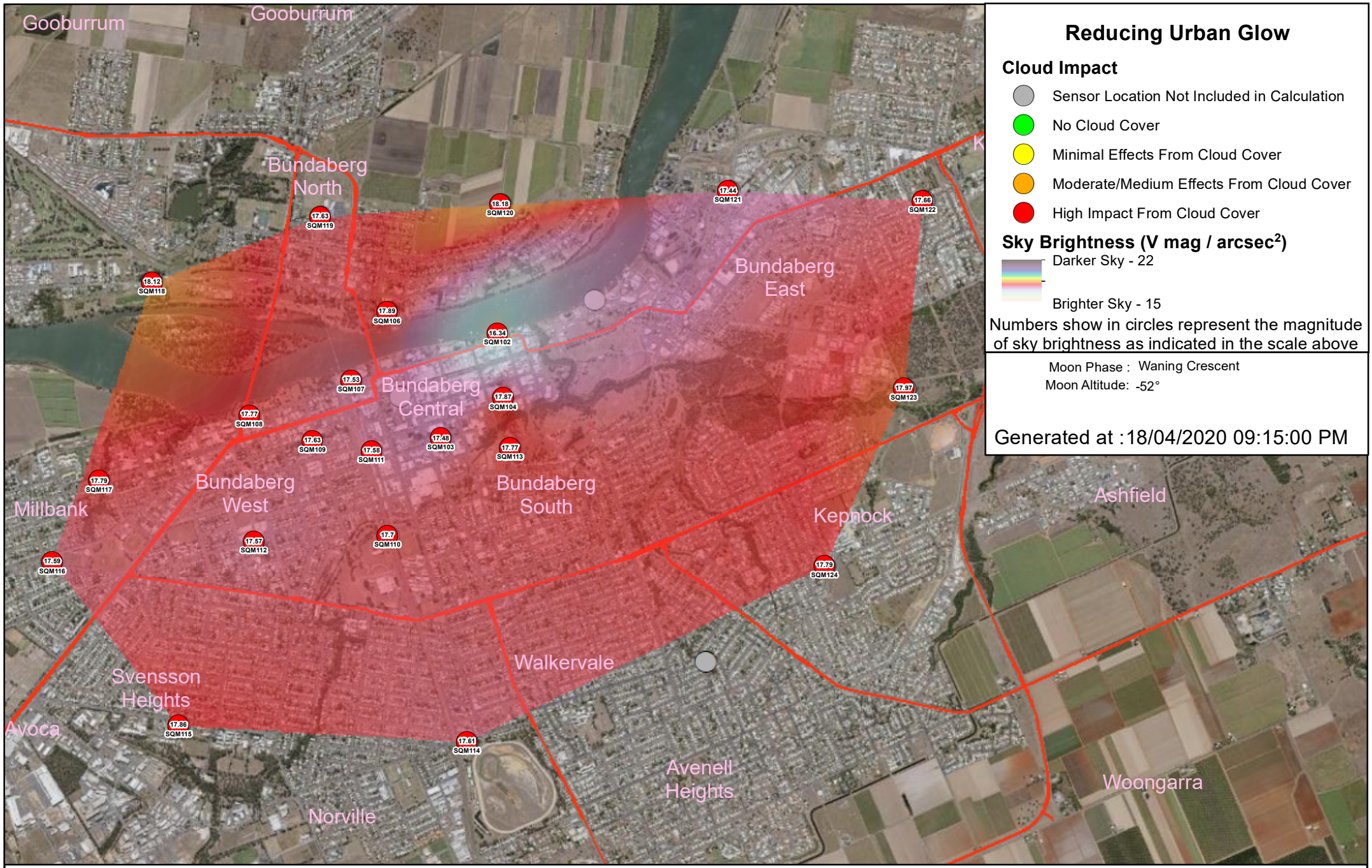

Reducing Urban Glow

Cloud Impact

- Sensor Location Not Included in Calculation
- No Cloud Cover
- Minimal Effects From Cloud Cover
- Moderate/Medium Effects From Cloud Cover
- High Impact From Cloud Cover

Sky Brightness (V mag / arcsec^2)

Darker Sky - 22

Brighter Sky - 15

Numbers show in circles represent the magnitude of sky brightness as indicated in the scale above

Moon Phase : Waning Crescent

Moon Altitude: -52°

Generated at :18/04/2020 09:15:00 PM

Australian Government BUILDING OUR FUTURE | Queensland Government | BUNDABERG REGIONAL COUNCIL | REDUCING URBAN GLOW | ERGON ENERGY NETWORK | Burnett Mary REGIONAL GROUP | CQ University AUSTRALIA | Greenfleet | Prince's Trust Australia | Bundaberg Southern Great Barrier Reef Queensland Where great begins | STA sea turtle alliance inc.

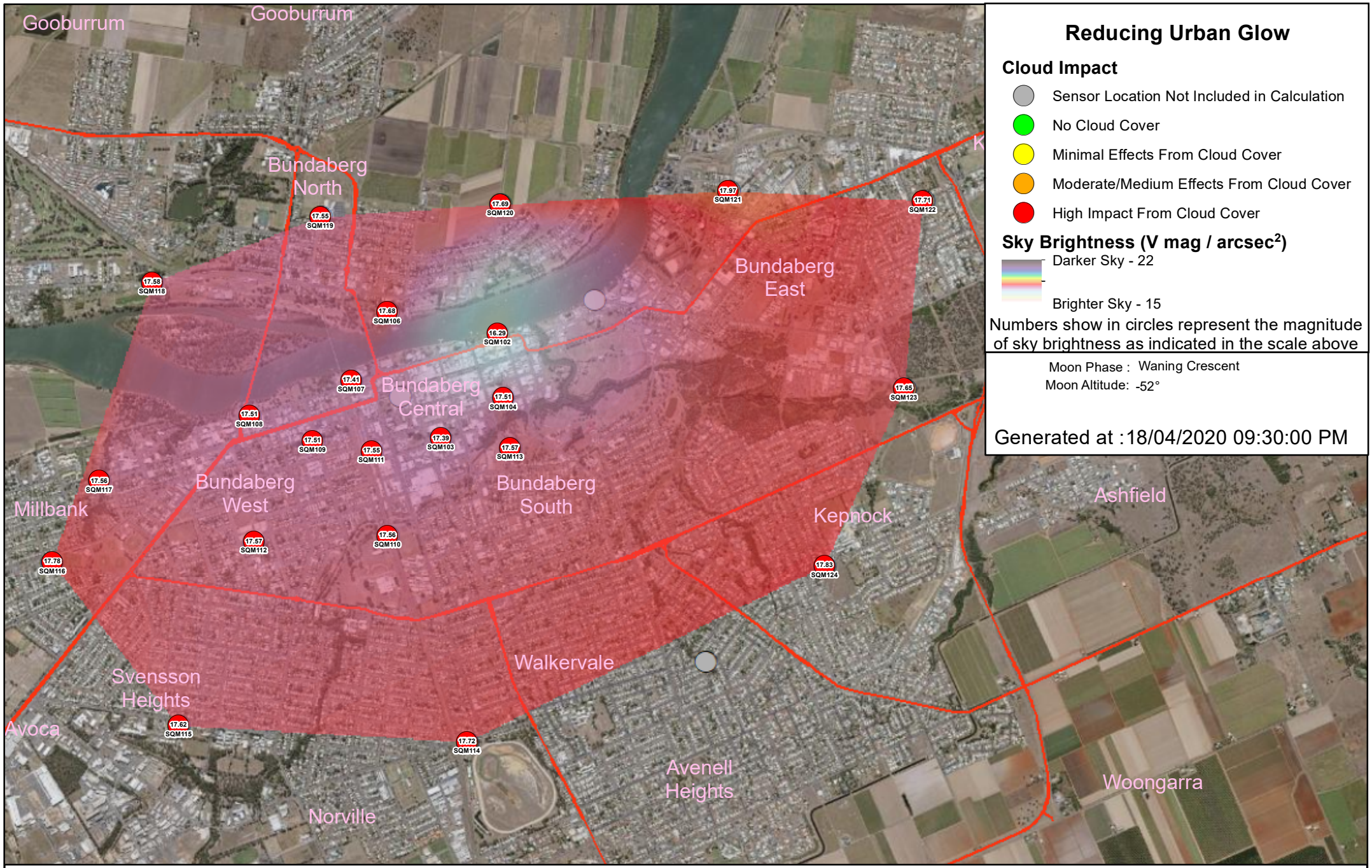

Reducing Urban Glow

Cloud Impact

- Sensor Location Not Included in Calculation
- No Cloud Cover
- Minimal Effects From Cloud Cover
- Moderate/Medium Effects From Cloud Cover
- High Impact From Cloud Cover

Sky Brightness (V mag / arcsec^2)

Darker Sky - 22

Brighter Sky - 15

Numbers show in circles represent the magnitude of sky brightness as indicated in the scale above

Moon Phase : Waning Crescent

Moon Altitude: -52°

Generated at :18/04/2020 09:30:00 PM

Australian Government BUILDING OUR FUTURE | Queensland Government | BUNDABERG REGIONAL COUNCIL | REDUCING URBAN GLOW | ERGON ENERGY NETWORK | Burnett Mary REGIONAL GROUP | CQ University AUSTRALIA | Greenfleet | Prince's Trust Australia | Bundaberg Southern Great Barrier Reef Queensland Where great begins | STA sea turtle alliance inc.

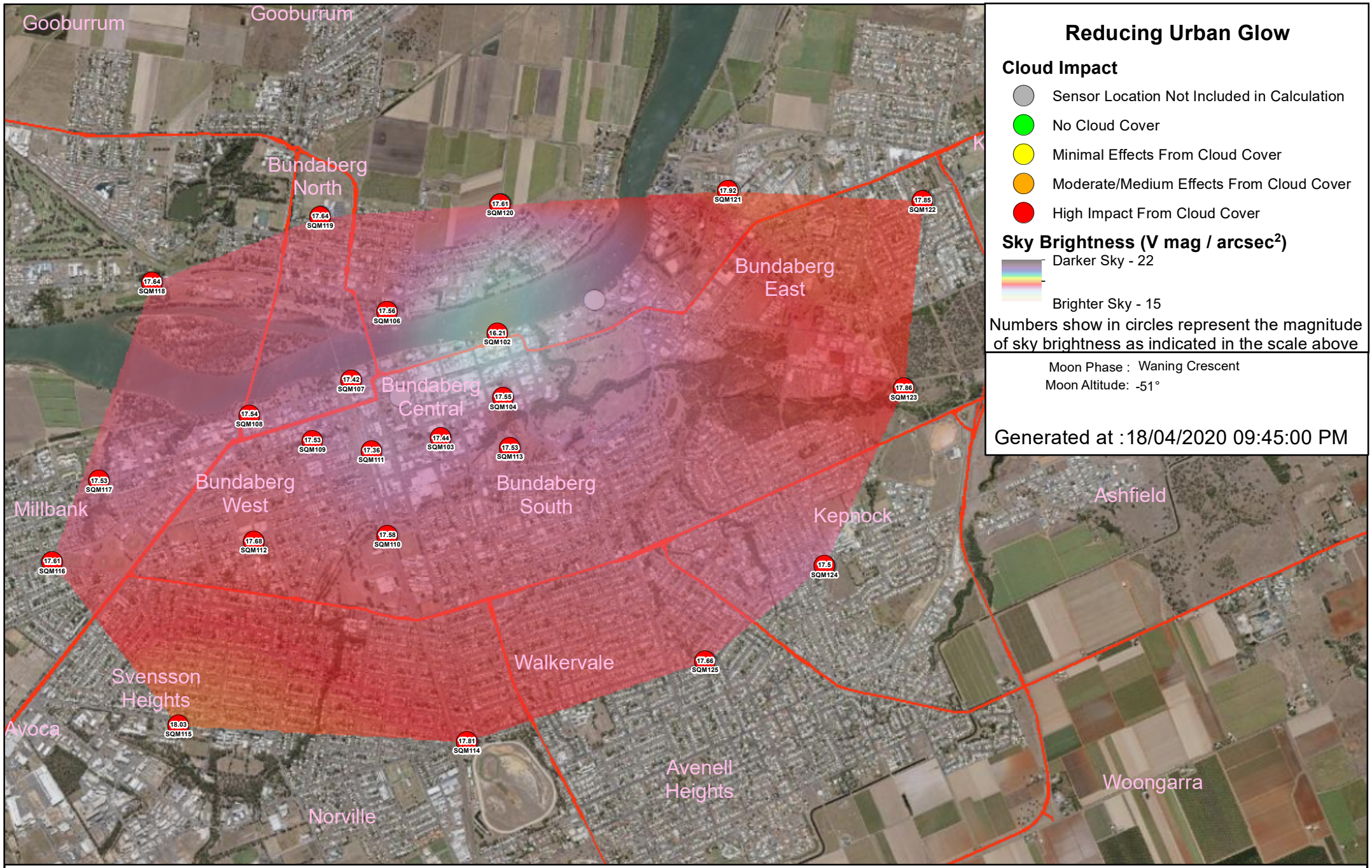

Reducing Urban Glow

Cloud Impact

- Sensor Location Not Included in Calculation
- No Cloud Cover
- Minimal Effects From Cloud Cover
- Moderate/Medium Effects From Cloud Cover
- High Impact From Cloud Cover

Sky Brightness (V mag / arcsec^2)

Darker Sky - 22

Brighter Sky - 15

Numbers show in circles represent the magnitude of sky brightness as indicated in the scale above

Moon Phase : Waning Crescent

Moon Altitude: -51°

Generated at :18/04/2020 09:45:00 PM

Australian Government BUILDING OUR FUTURE | Queensland Government | BUNDABERG REGIONAL COUNCIL | REDUCING URBAN GLOW | ERGON ENERGY NETWORK | Burnett Mary REGIONAL GROUP | CQ University AUSTRALIA | Greenfleet | Prince's Trust Australia | Bundaberg Southern Great Barrier Reef Queensland Where great begins | STA sea turtle alliance inc.

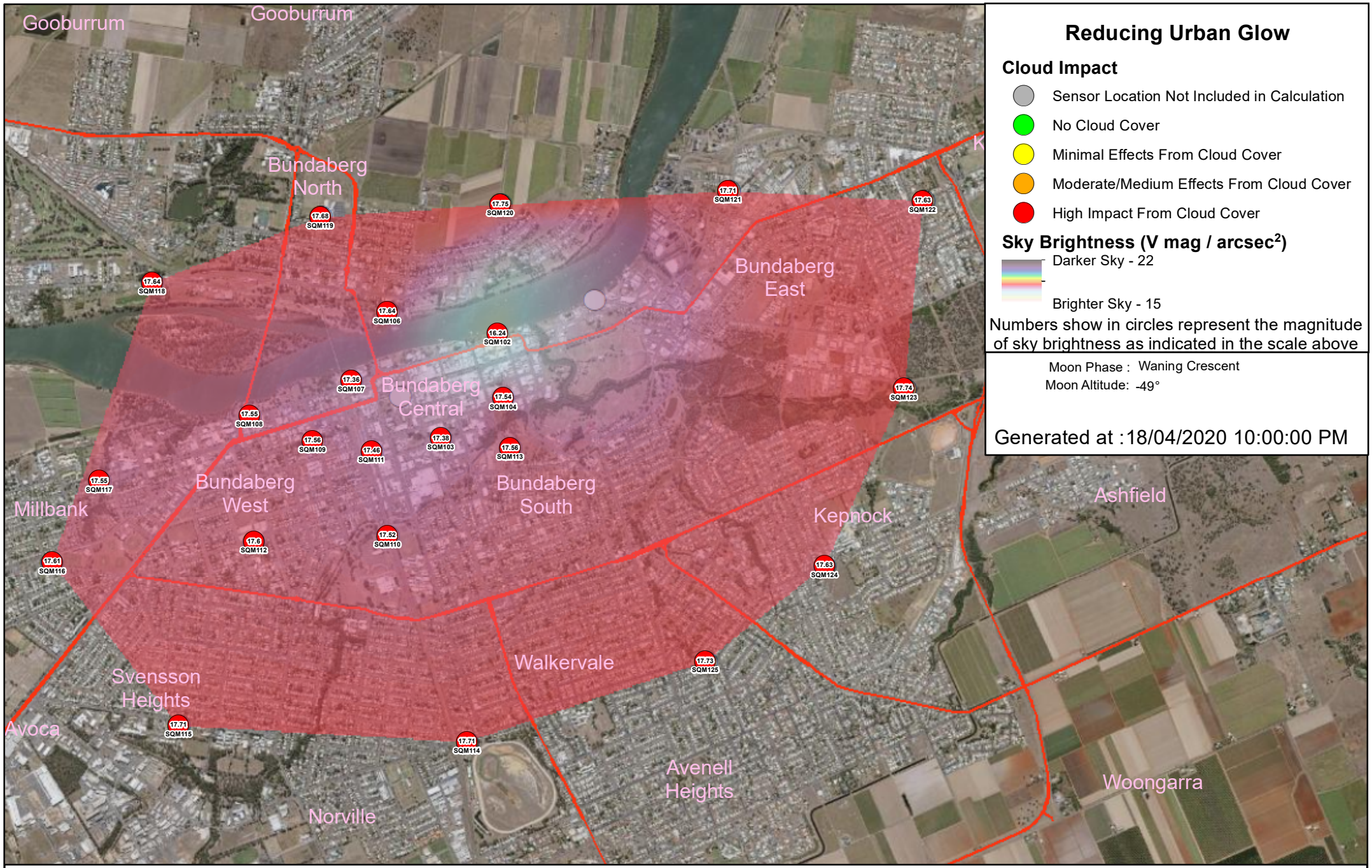

Reducing Urban Glow

Cloud Impact

- Sensor Location Not Included in Calculation
- No Cloud Cover
- Minimal Effects From Cloud Cover
- Moderate/Medium Effects From Cloud Cover
- High Impact From Cloud Cover

Sky Brightness (V mag / arcsec^2)

Darker Sky - 22

Brighter Sky - 15

Numbers show in circles represent the magnitude of sky brightness as indicated in the scale above

Moon Phase : Waning Crescent

Moon Altitude: -49°

Generated at :18/04/2020 10:00:00 PM

Australian Government BUILDING OUR FUTURE | Queensland Government | BUNDABERG REGIONAL COUNCIL | REDUCING URBAN GLOW | ERGON ENERGY NETWORK | Burnett Mary REGIONAL GROUP | CQ University AUSTRALIA | Greenfleet | Prince's Trust Australia | Bundaberg Southern Great Barrier Reef Queensland Where great begins | STA sea turtle alliance inc.

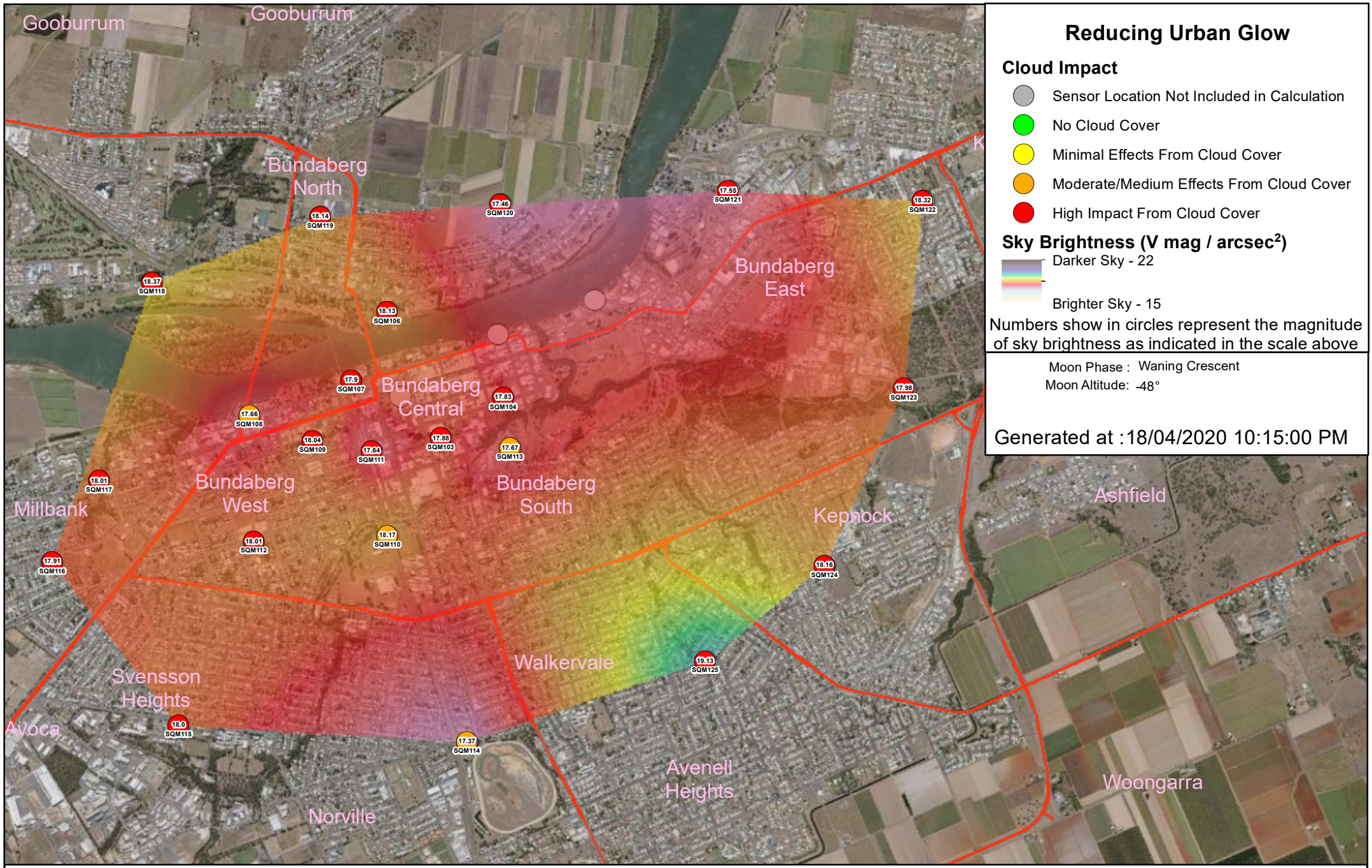

Reducing Urban Glow

Cloud Impact

- Sensor Location Not Included in Calculation
- No Cloud Cover
- Minimal Effects From Cloud Cover
- Moderate/Medium Effects From Cloud Cover
- High Impact From Cloud Cover

Sky Brightness (V mag / arcsec^2)

Darker Sky - 22

Brighter Sky - 15

Numbers show in circles represent the magnitude of sky brightness as indicated in the scale above

Moon Phase : Waning Crescent

Moon Altitude: -48°

Generated at :18/04/2020 10:15:00 PM

Australian Government BUILDING OUR FUTURE | Queensland Government | BUNDABERG REGIONAL COUNCIL | REDUCING URBAN GLOW | ERGON ENERGY NETWORK | Burnett Mary REGIONAL GROUP | CQ University AUSTRALIA | Greenfleet | Prince's Trust Australia | Bundaberg Southern Great Barrier Reef Queensland Where great begins | STA sea turtle alliance inc.

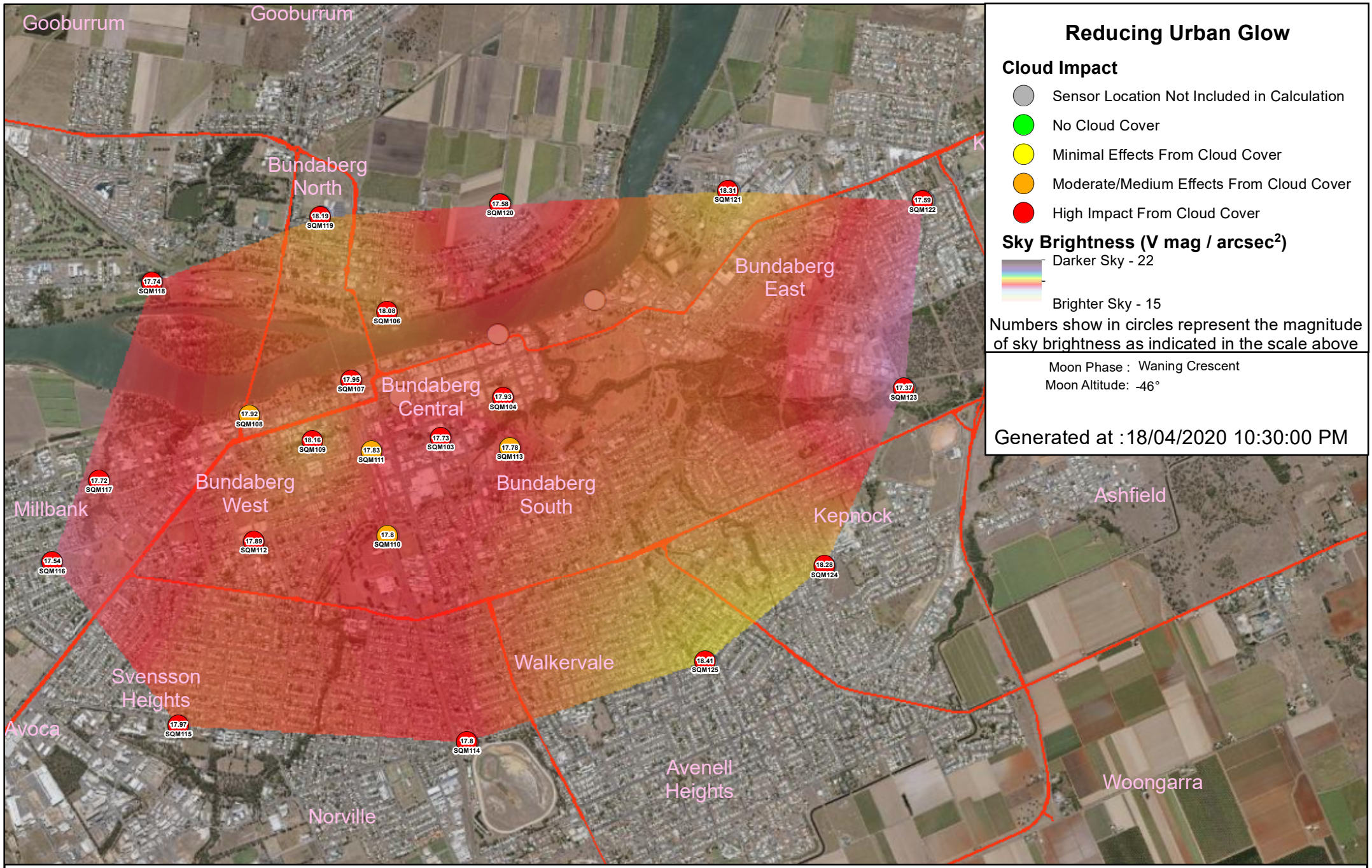

Reducing Urban Glow

Cloud Impact

- Sensor Location Not Included in Calculation
- No Cloud Cover
- Minimal Effects From Cloud Cover
- Moderate/Medium Effects From Cloud Cover
- High Impact From Cloud Cover

Sky Brightness (V mag / arcsec^2)

Darker Sky - 22

Brighter Sky - 15

Numbers show in circles represent the magnitude of sky brightness as indicated in the scale above

Moon Phase : Waning Crescent

Moon Altitude: -46°

Generated at :18/04/2020 10:30:00 PM

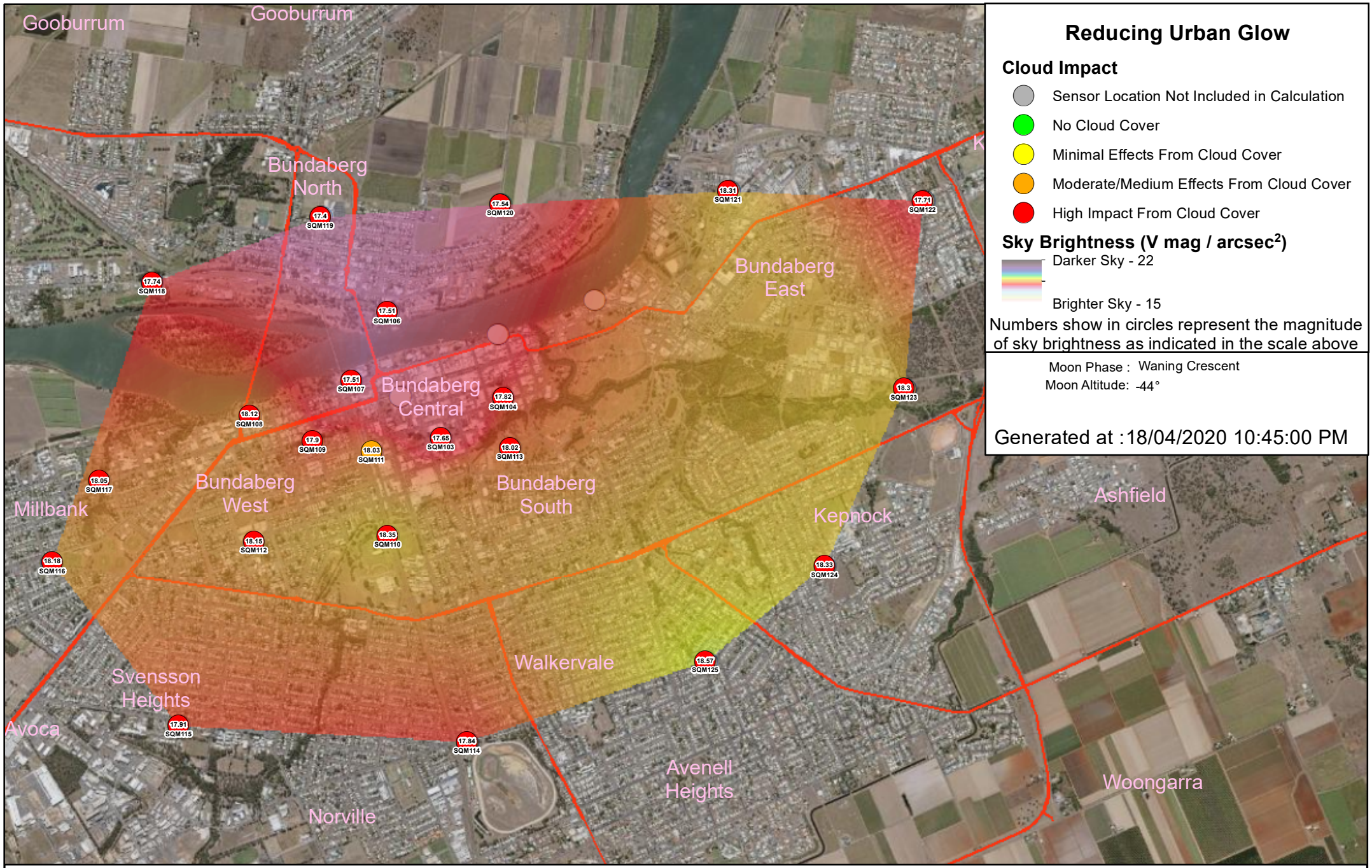

Reducing Urban Glow

Cloud Impact

- Sensor Location Not Included in Calculation
- No Cloud Cover
- Minimal Effects From Cloud Cover
- Moderate/Medium Effects From Cloud Cover
- High Impact From Cloud Cover

Sky Brightness (V mag / arcsec^2)

Darker Sky - 22

Brighter Sky - 15

Numbers show in circles represent the magnitude of sky brightness as indicated in the scale above

Moon Phase : Waning Crescent

Moon Altitude: -44°

Generated at :18/04/2020 10:45:00 PM

Australian Government BUILDING OUR FUTURE | Queensland Government | BUNDABERG REGIONAL COUNCIL | REDUCING URBAN GLOW | ERGON ENERGY NETWORK | Burnett Mary REGIONAL GROUP | CQ University AUSTRALIA | Greenfleet | Prince's Trust Australia | Bundaberg Southern Great Barrier Reef Queensland Where great begins | STA sea turtle alliance inc.

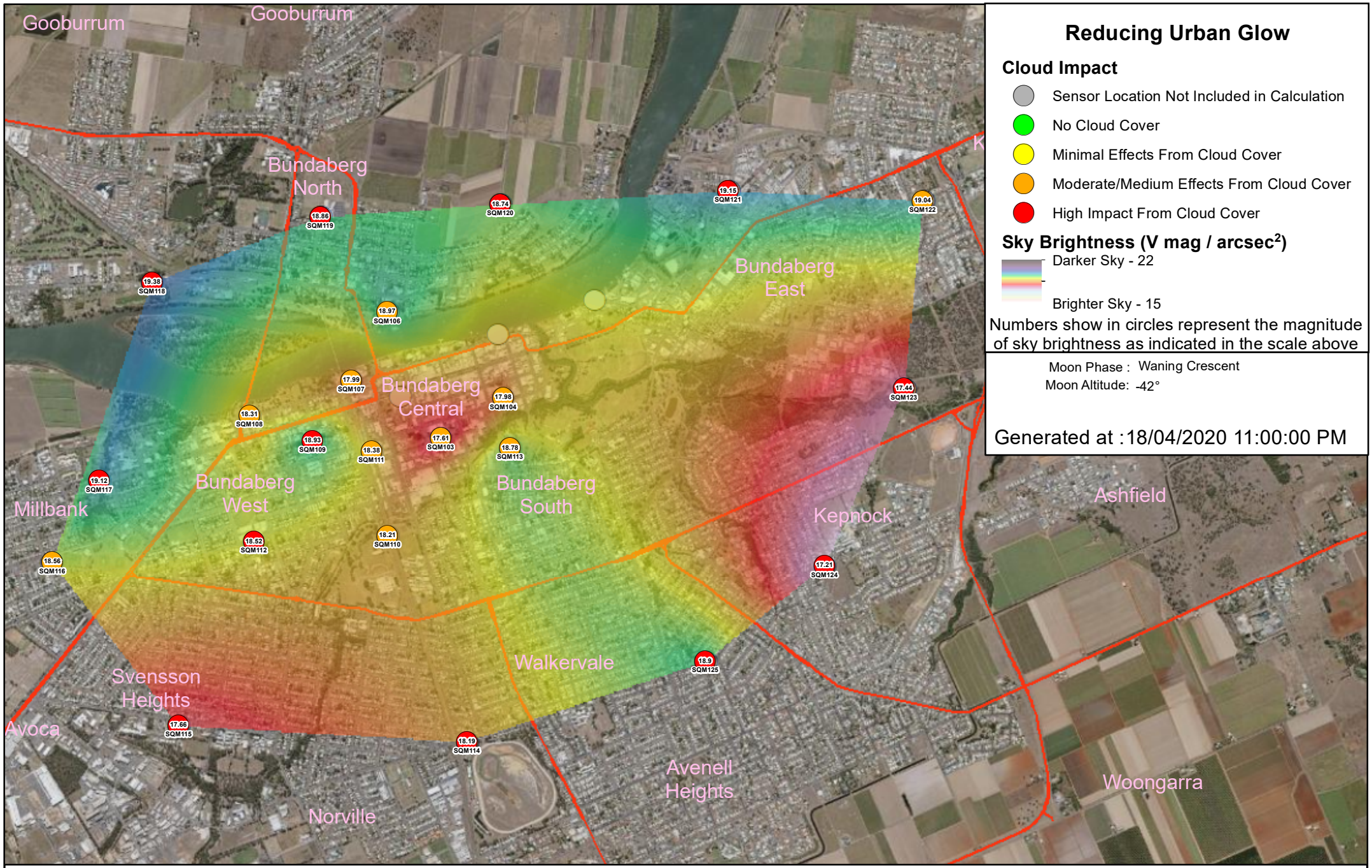

Reducing Urban Glow

Cloud Impact

- Sensor Location Not Included in Calculation
- No Cloud Cover
- Minimal Effects From Cloud Cover
- Moderate/Medium Effects From Cloud Cover
- High Impact From Cloud Cover

Sky Brightness (V mag / arcsec^2)

Darker Sky - 22

Brighter Sky - 15

Numbers show in circles represent the magnitude of sky brightness as indicated in the scale above

Moon Phase : Waning Crescent

Moon Altitude: -42°

Generated at :18/04/2020 11:00:00 PM

Australian Government BUILDING OUR FUTURE | Queensland Government | BUNDABERG REGIONAL COUNCIL | REDUCING URBAN GLOW | ERGON ENERGY NETWORK | Burnett Mary REGIONAL GROUP | CQ University AUSTRALIA | Greenfleet | Prince's Trust Australia | Bundaberg Southern Great Barrier Reef Queensland Where great begins | STA sea turtle alliance inc.

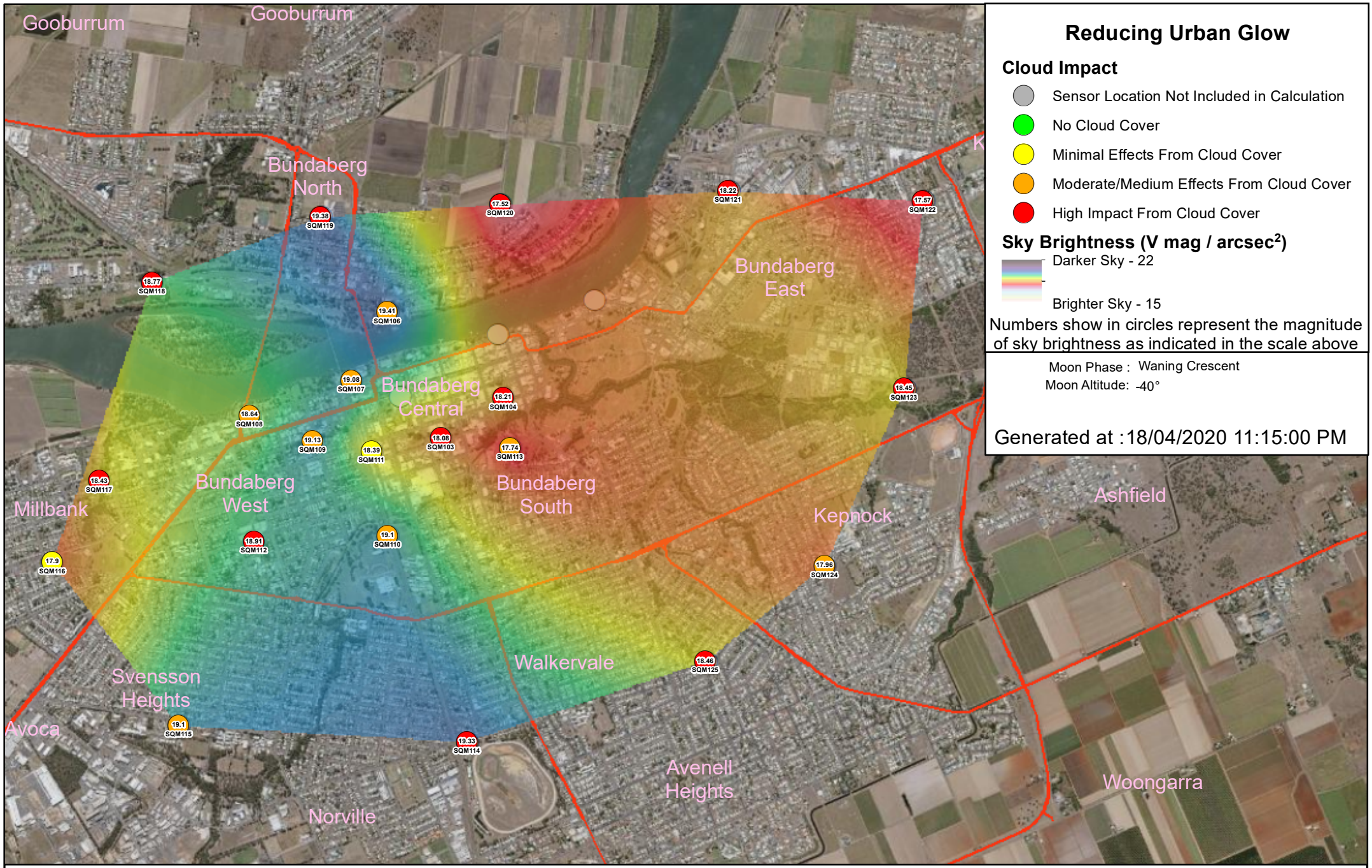

Reducing Urban Glow

Cloud Impact

- Sensor Location Not Included in Calculation
- No Cloud Cover
- Minimal Effects From Cloud Cover
- Moderate/Medium Effects From Cloud Cover
- High Impact From Cloud Cover

Sky Brightness (V mag / arcsec^2)

Darker Sky - 22

Brighter Sky - 15

Numbers show in circles represent the magnitude of sky brightness as indicated in the scale above

Moon Phase : Waning Crescent

Moon Altitude: -40°

Generated at :18/04/2020 11:15:00 PM

Australian Government BUILDING OUR FUTURE | Queensland Government | BUNDABERG REGIONAL COUNCIL | REDUCING URBAN GLOW | ERGON ENERGY NETWORK | Burnett Mary REGIONAL GROUP | CQ University AUSTRALIA | Greenfleet | Prince's Trust Australia | Bundaberg Southern Great Barrier Reef Queensland Where great begins | STA sea turtle alliance inc.

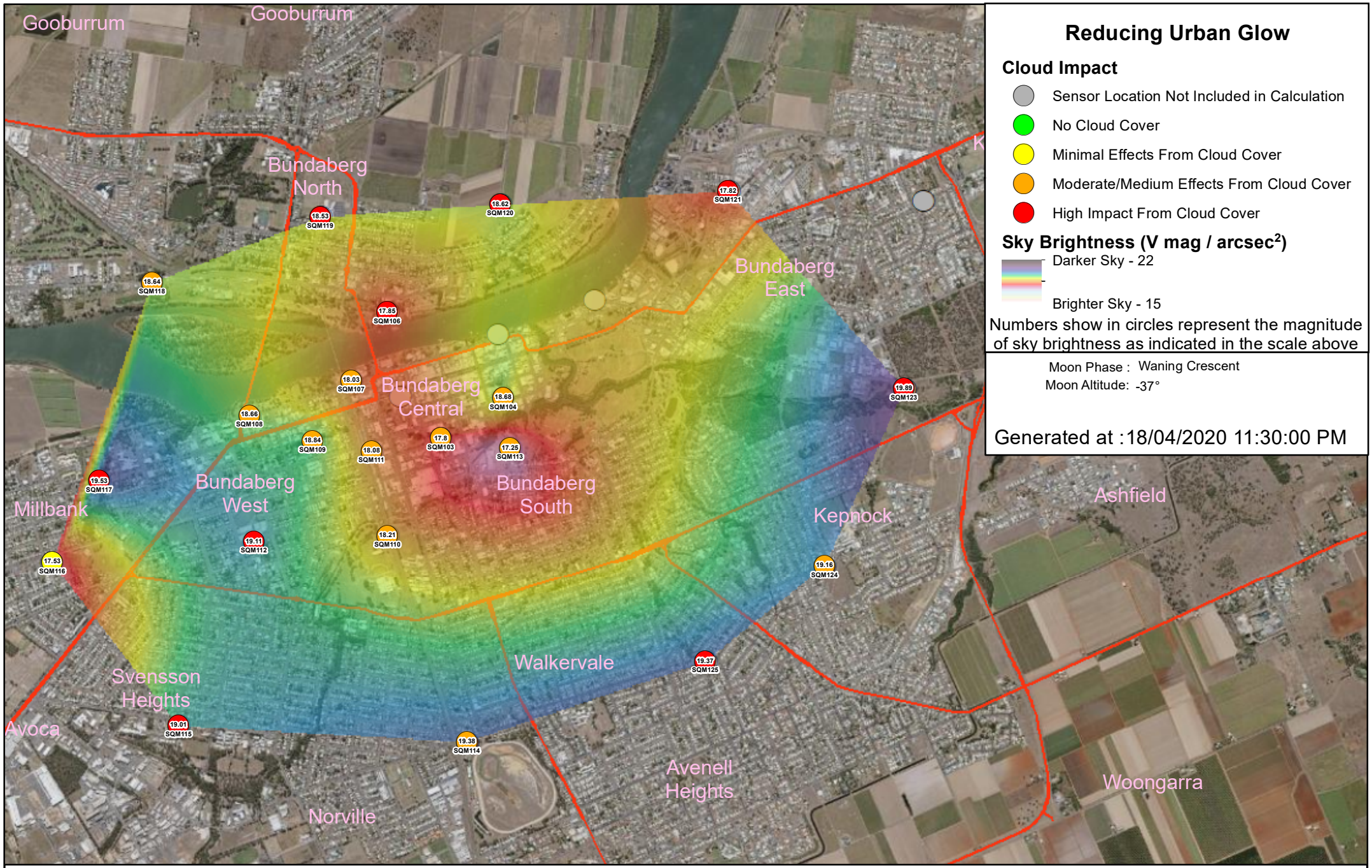

Reducing Urban Glow

Cloud Impact

- Sensor Location Not Included in Calculation
- No Cloud Cover
- Minimal Effects From Cloud Cover
- Moderate/Medium Effects From Cloud Cover
- High Impact From Cloud Cover

Sky Brightness (V mag / arcsec^2)

Darker Sky - 22

Brighter Sky - 15

Numbers show in circles represent the magnitude of sky brightness as indicated in the scale above

Moon Phase : Waning Crescent

Moon Altitude: -37°

Generated at :18/04/2020 11:30:00 PM

Australian Government BUILDING OUR FUTURE | Queensland Government | BUNDABERG REGIONAL COUNCIL | REDUCING URBAN GLOW | ERGON ENERGY NETWORK | Burnett Mary REGIONAL GROUP | CQ University AUSTRALIA | Greenfleet | Prince's Trust Australia | Bundaberg Southern Great Barrier Reef Queensland Where great begins | STA sea turtle alliance inc.

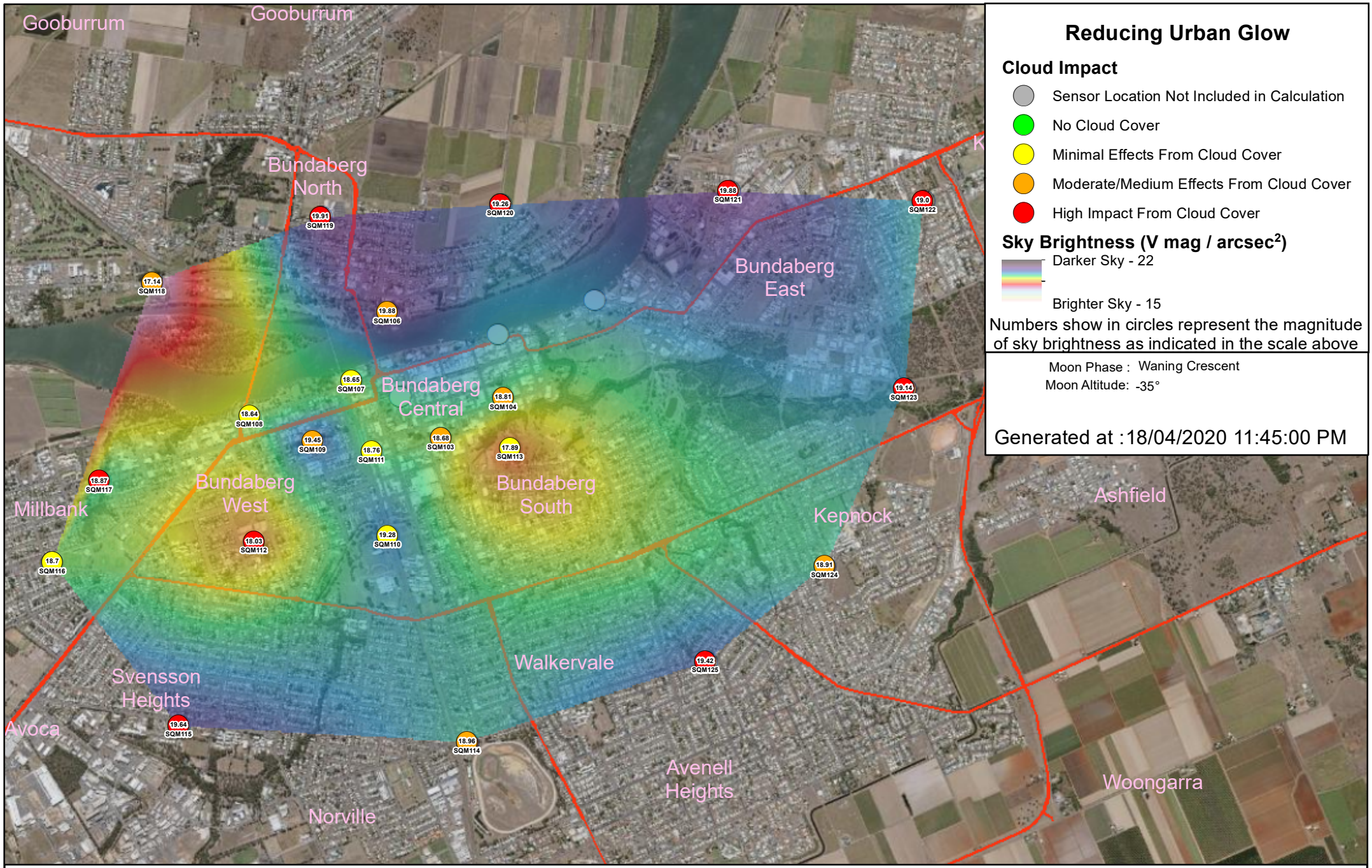

Reducing Urban Glow

Cloud Impact

- Sensor Location Not Included in Calculation
- No Cloud Cover
- Minimal Effects From Cloud Cover
- Moderate/Medium Effects From Cloud Cover
- High Impact From Cloud Cover

Sky Brightness (V mag / arcsec^2)

Darker Sky - 22

Brighter Sky - 15

Numbers show in circles represent the magnitude of sky brightness as indicated in the scale above

Moon Phase : Waning Crescent

Moon Altitude: -35°

Generated at :18/04/2020 11:45:00 PM

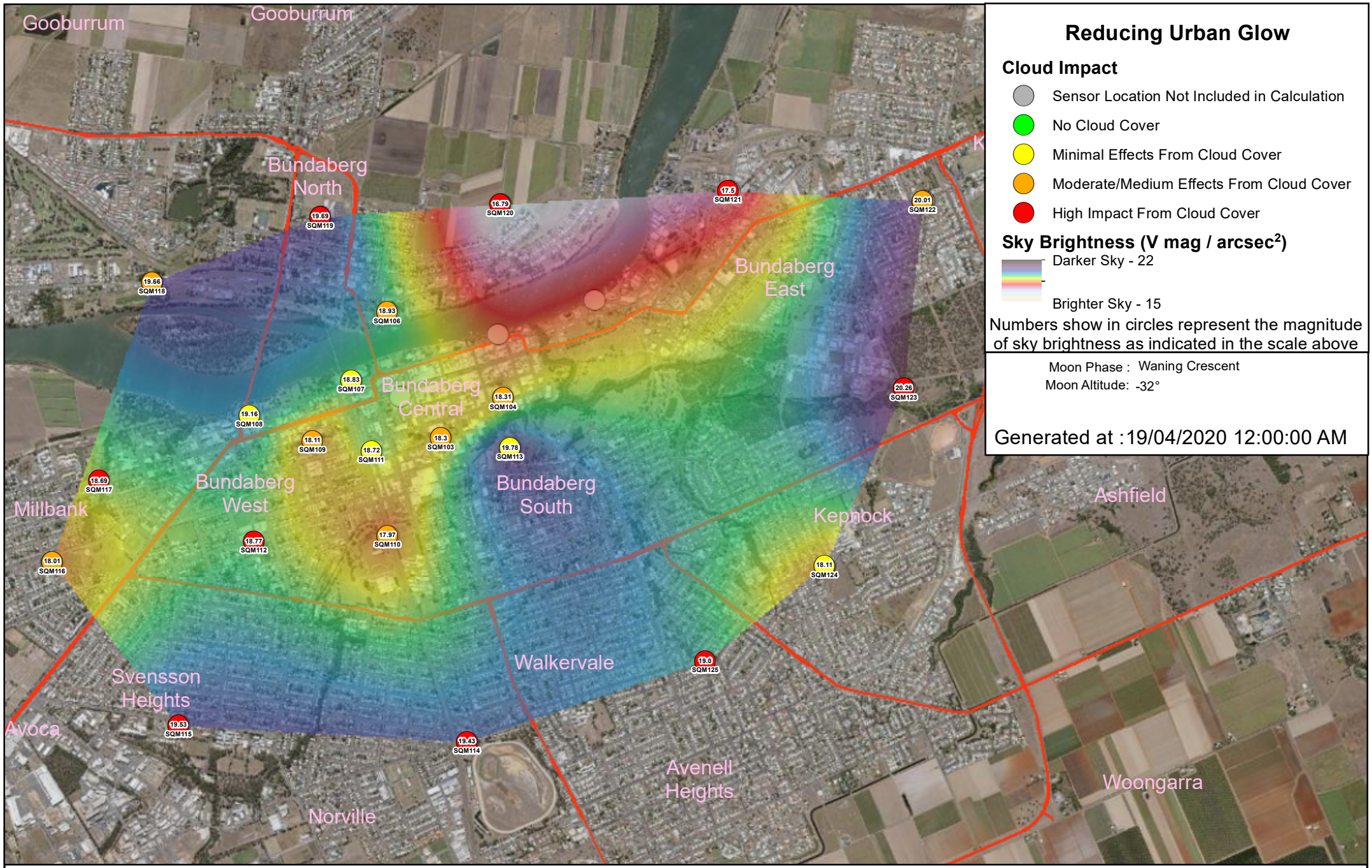

Reducing Urban Glow

Cloud Impact

- Sensor Location Not Included in Calculation
- No Cloud Cover
- Minimal Effects From Cloud Cover
- Moderate/Medium Effects From Cloud Cover
- High Impact From Cloud Cover

Sky Brightness (V mag / arcsec^2)

Darker Sky - 22

Brighter Sky - 15

Numbers show in circles represent the magnitude of sky brightness as indicated in the scale above

Moon Phase : Waning Crescent

Moon Altitude: -32°

Generated at :19/04/2020 12:00:00 AM

Australian Government BUILDING OUR FUTURE | Queensland Government | BUNDABERG REGIONAL COUNCIL | REDUCING URBAN GLOW | ERGON ENERGY NETWORK | Burnett Mary REGIONAL GROUP | CQ University AUSTRALIA | Greenfleet | Prince's Trust Australia | Bundaberg Southern Great Barrier Reef Queensland Where great begins | STA sea turtle alliance inc.

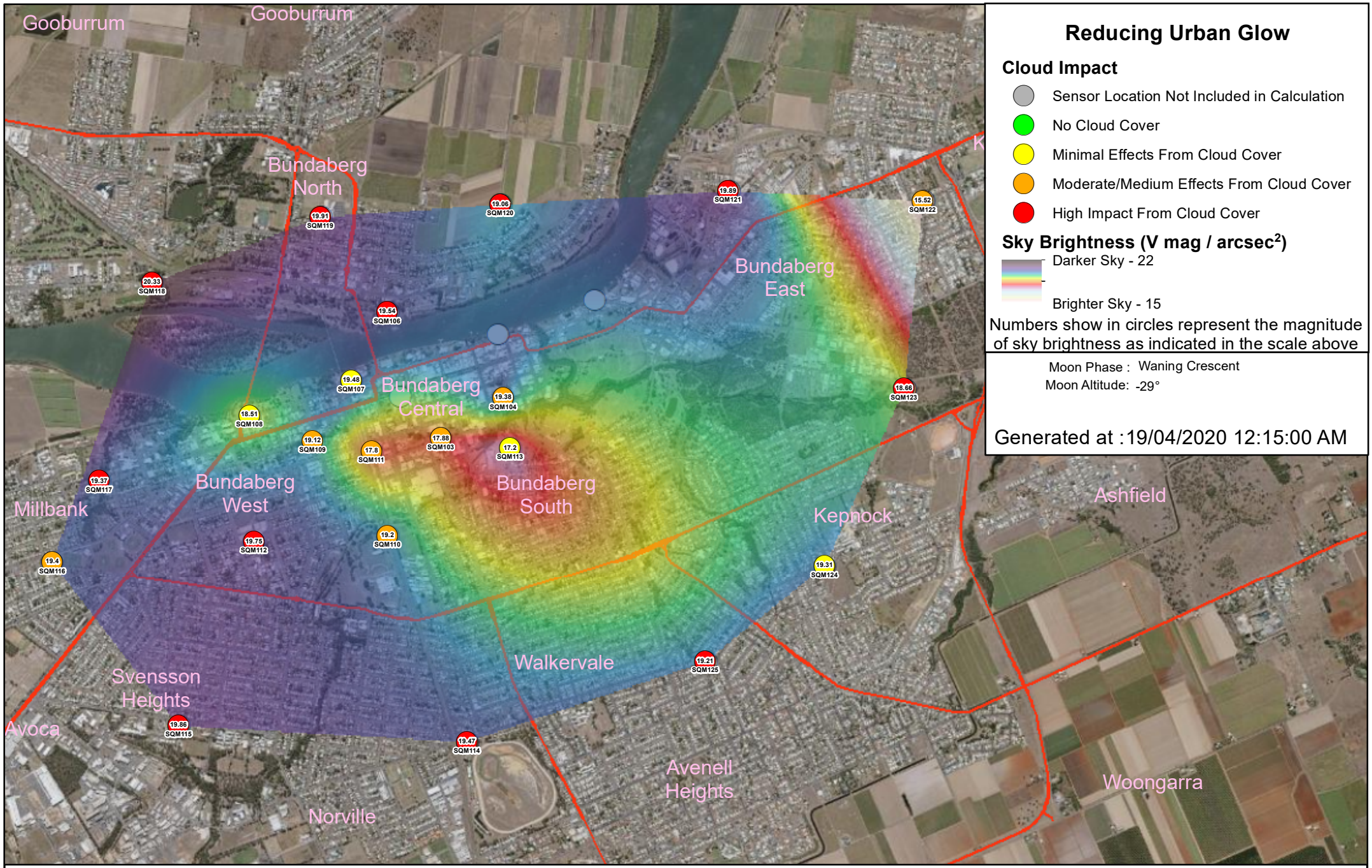

Reducing Urban Glow

Cloud Impact

- Sensor Location Not Included in Calculation
- No Cloud Cover
- Minimal Effects From Cloud Cover
- Moderate/Medium Effects From Cloud Cover
- High Impact From Cloud Cover

Sky Brightness (V mag / arcsec^2)

Darker Sky - 22

Brighter Sky - 15

Numbers show in circles represent the magnitude of sky brightness as indicated in the scale above

Moon Phase : Waning Crescent

Moon Altitude: -29°

Generated at :19/04/2020 12:15:00 AM

Australian Government BUILDING OUR FUTURE | Queensland Government | BUNDABERG REGIONAL COUNCIL | REDUCING URBAN GLOW | ERGON ENERGY NETWORK | Burnett Mary REGIONAL GROUP | CQ University AUSTRALIA | Greenfleet | Prince's Trust Australia | Bundaberg Southern Great Barrier Reef Queensland Where great begins | STA sea turtle alliance inc.

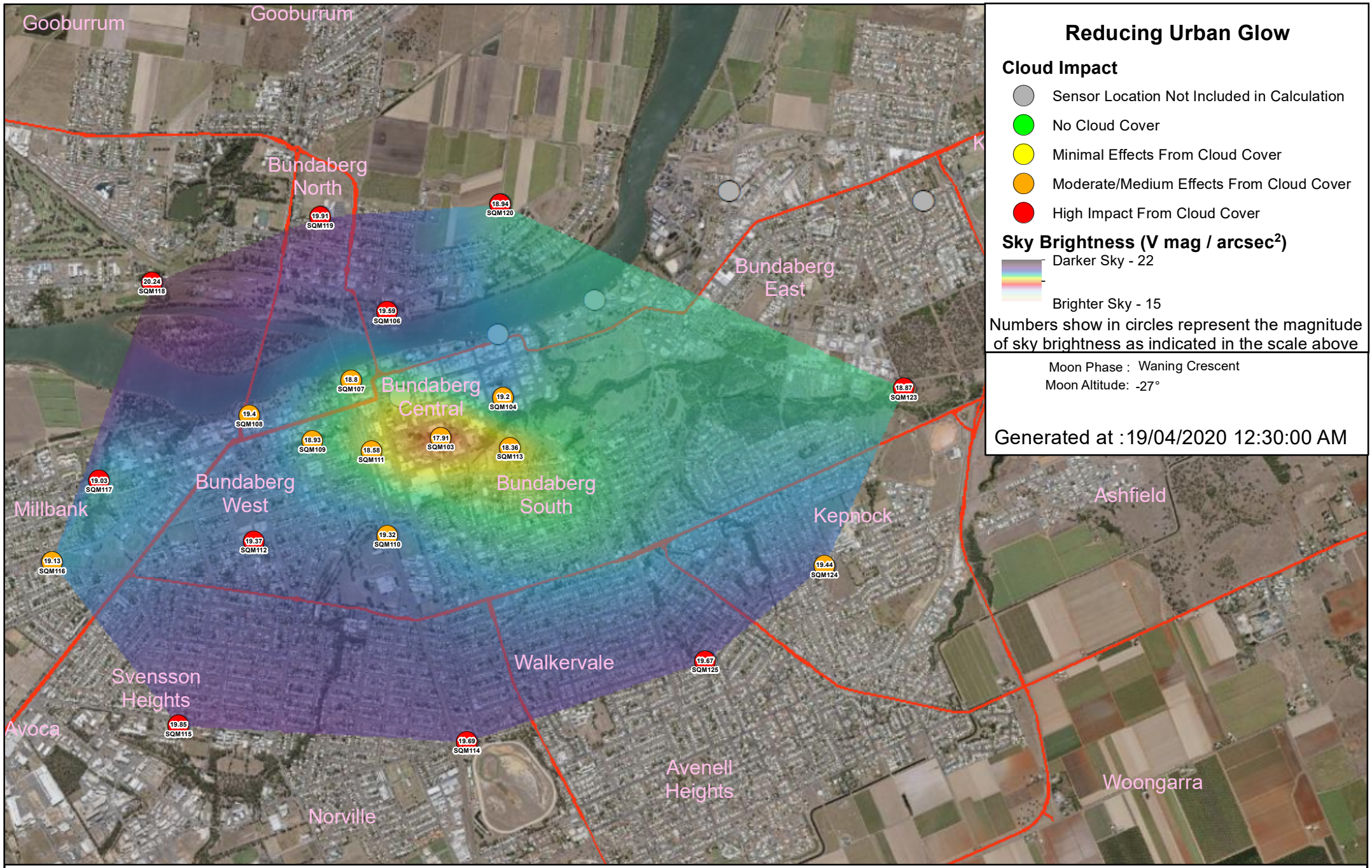

Reducing Urban Glow

Cloud Impact

- Sensor Location Not Included in Calculation
- No Cloud Cover
- Minimal Effects From Cloud Cover
- Moderate/Medium Effects From Cloud Cover
- High Impact From Cloud Cover

Sky Brightness (V mag / arcsec^2)

Darker Sky - 22

Brighter Sky - 15

Numbers show in circles represent the magnitude of sky brightness as indicated in the scale above

Moon Phase : Waning Crescent

Moon Altitude: -27°

Generated at :19/04/2020 12:30:00 AM

Australian Government BUILDING OUR FUTURE | Queensland Government | BUNDABERG REGIONAL COUNCIL | REDUCING URBAN GLOW | ERGON ENERGY NETWORK | Burnett Mary REGIONAL GROUP | CQ University AUSTRALIA | Greenfleet | Prince's Trust Australia | Bundaberg Southern Great Barrier Reef Queensland Where great begins | STA sea turtle alliance inc.

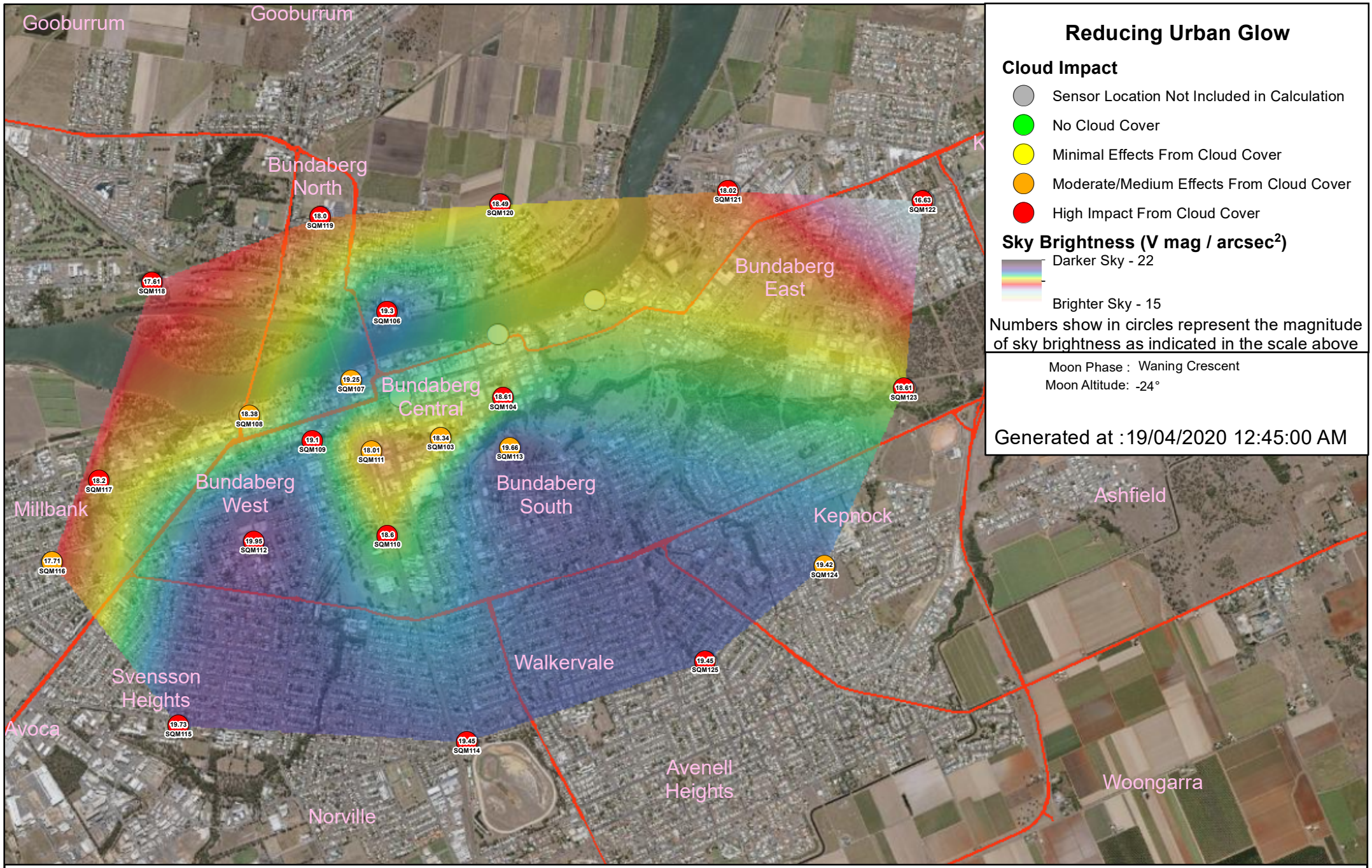

Reducing Urban Glow

Cloud Impact

- Sensor Location Not Included in Calculation
- No Cloud Cover
- Minimal Effects From Cloud Cover
- Moderate/Medium Effects From Cloud Cover
- High Impact From Cloud Cover

Sky Brightness (V mag / arcsec^2)

Darker Sky - 22

Brighter Sky - 15

Numbers show in circles represent the magnitude of sky brightness as indicated in the scale above

Moon Phase : Waning Crescent

Moon Altitude: -24°

Generated at :19/04/2020 12:45:00 AM

Australian Government BUILDING OUR FUTURE | Queensland Government | BUNDABERG REGIONAL COUNCIL | REDUCING URBAN GLOW | ERGON ENERGY NETWORK | Burnett Mary REGIONAL GROUP | CQ University AUSTRALIA | Greenfleet | Prince's Trust Australia | Bundaberg Southern Great Barrier Reef Queensland Where great begins | STA sea turtle alliance inc.

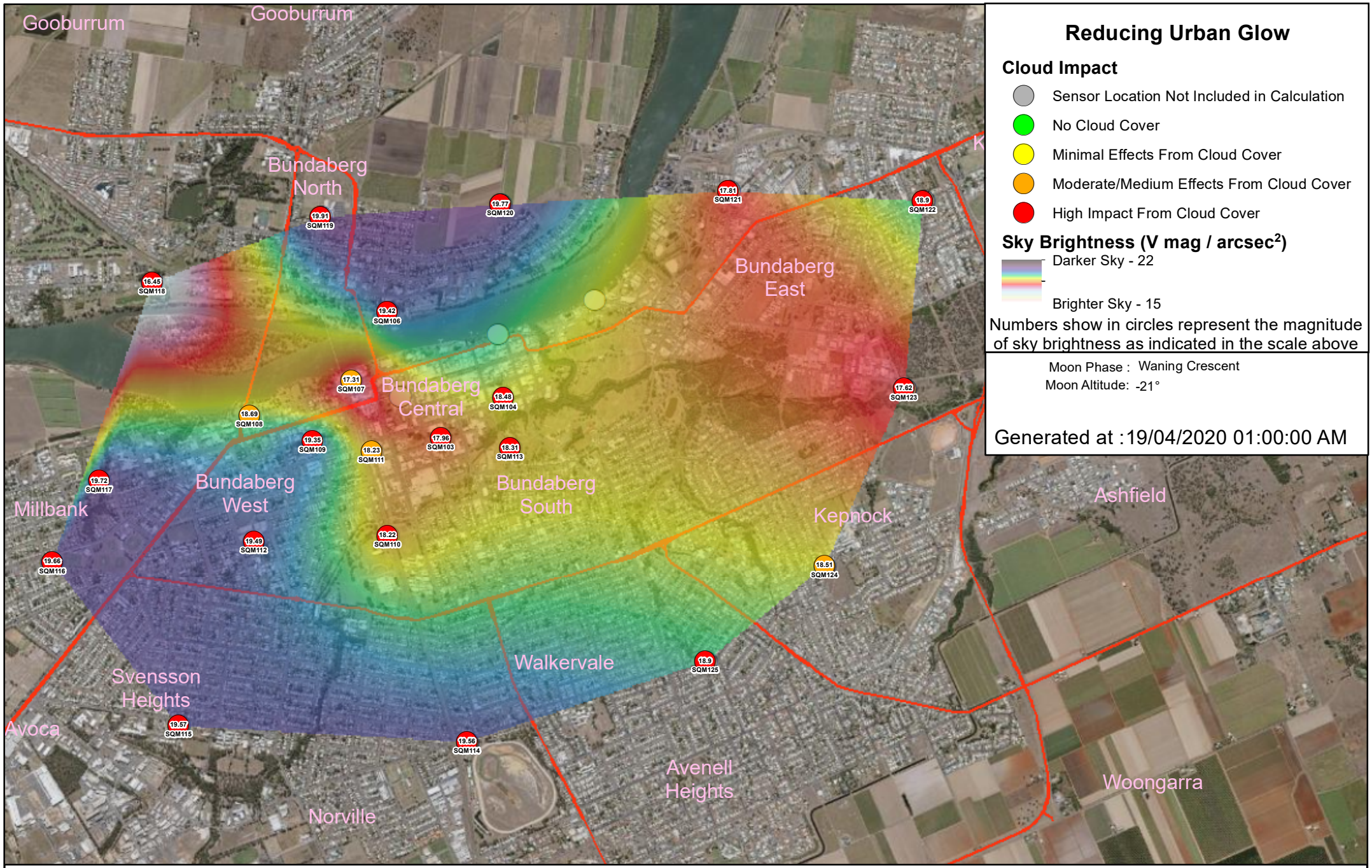

Reducing Urban Glow

Cloud Impact

- Sensor Location Not Included in Calculation
- No Cloud Cover
- Minimal Effects From Cloud Cover
- Moderate/Medium Effects From Cloud Cover
- High Impact From Cloud Cover

Sky Brightness (V mag / arcsec^2)

Darker Sky - 22

Brighter Sky - 15

Numbers show in circles represent the magnitude of sky brightness as indicated in the scale above

Moon Phase : Waning Crescent

Moon Altitude: -21°

Generated at :19/04/2020 01:00:00 AM

Australian Government BUILDING OUR FUTURE | Queensland Government | BUNDABERG REGIONAL COUNCIL | REDUCING URBAN GLOW | ERGON ENERGY NETWORK | Burnett Mary REGIONAL GROUP | CQ University AUSTRALIA | Greenfleet | Prince's Trust Australia | Bundaberg Southern Great Barrier Reef Queensland Where great begins | STA sea turtle alliance inc.

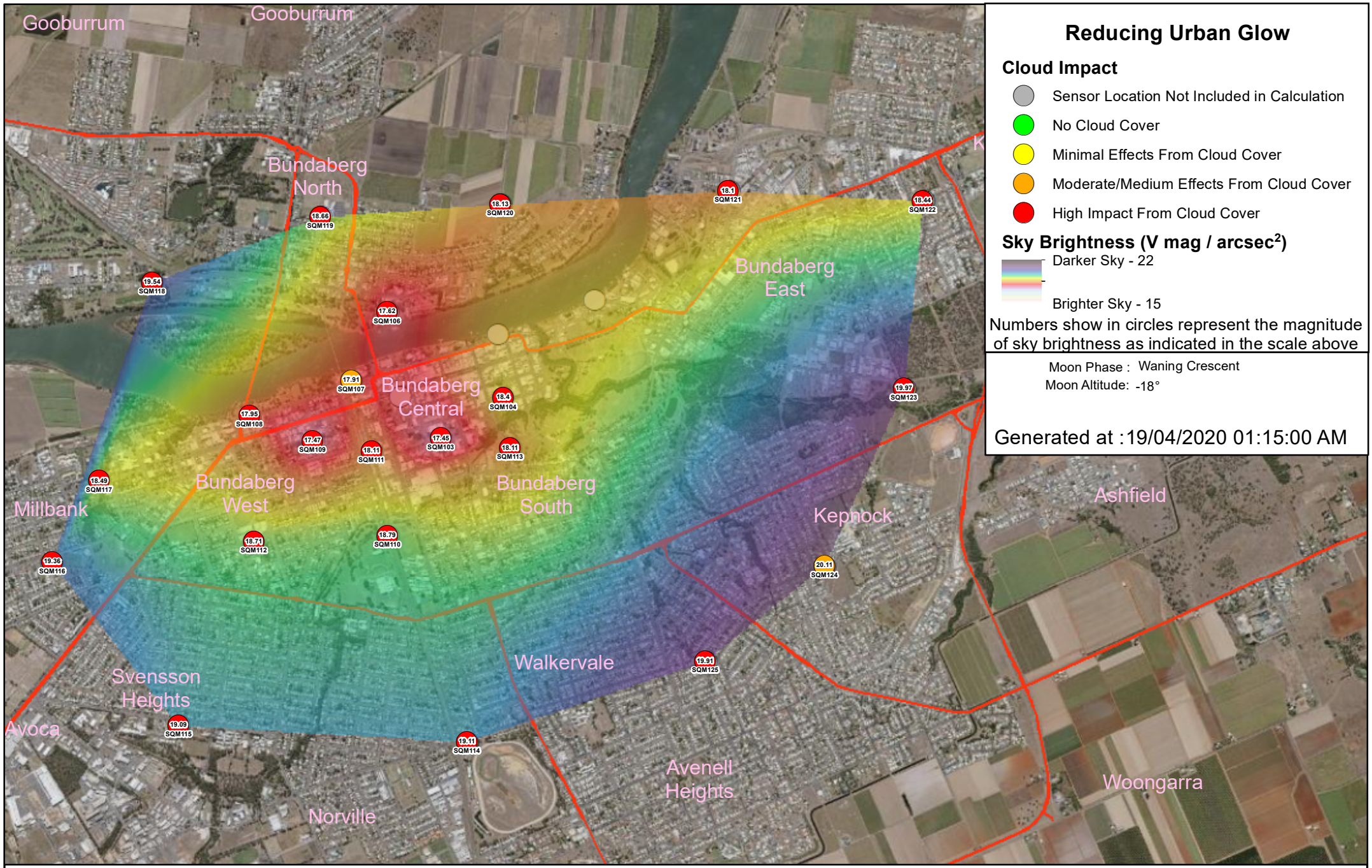

Reducing Urban Glow

Cloud Impact

- Sensor Location Not Included in Calculation
- No Cloud Cover
- Minimal Effects From Cloud Cover
- Moderate/Medium Effects From Cloud Cover
- High Impact From Cloud Cover

Sky Brightness (V mag / arcsec^2)

Darker Sky - 22

Brighter Sky - 15

Numbers show in circles represent the magnitude of sky brightness as indicated in the scale above

Moon Phase : Waning Crescent

Moon Altitude: -18°

Generated at :19/04/2020 01:15:00 AM

Australian Government BUILDING OUR FUTURE | Queensland Government | BUNDABERG REGIONAL COUNCIL | REDUCING URBAN GLOW | ERGON ENERGY NETWORK | Burnett Mary REGIONAL GROUP | CQ University AUSTRALIA | Greenfleet | Prince's Trust Australia | Bundaberg Southern Great Barrier Reef Queensland Where great begins | STA sea turtle alliance inc.

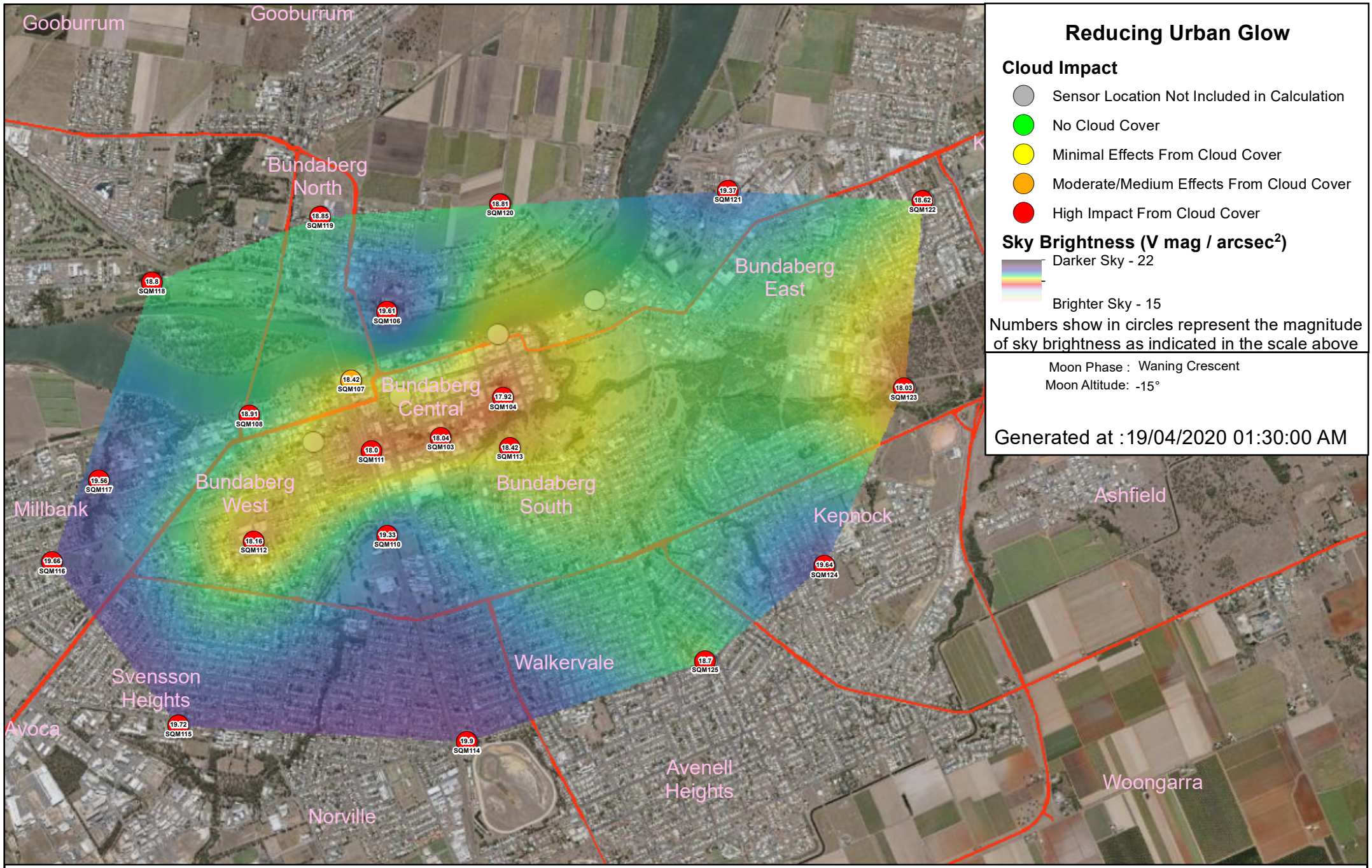

Reducing Urban Glow

Cloud Impact

- Sensor Location Not Included in Calculation
- No Cloud Cover
- Minimal Effects From Cloud Cover
- Moderate/Medium Effects From Cloud Cover
- High Impact From Cloud Cover

Sky Brightness (V mag / arcsec^2)

Darker Sky - 22

Brighter Sky - 15

Numbers show in circles represent the magnitude of sky brightness as indicated in the scale above

Moon Phase : Waning Crescent

Moon Altitude: -15°

Generated at :19/04/2020 01:30:00 AM

Australian Government BUILDING OUR FUTURE | Queensland Government | BUNDABERG REGIONAL COUNCIL | REDUCING URBAN GLOW | ERGON ENERGY NETWORK | Burnett Mary REGIONAL GROUP | CQ University AUSTRALIA | Greenfleet | Prince's Trust Australia | Bundaberg Southern Great Barrier Reef Queensland Where great begins | STA sea turtle alliance inc.

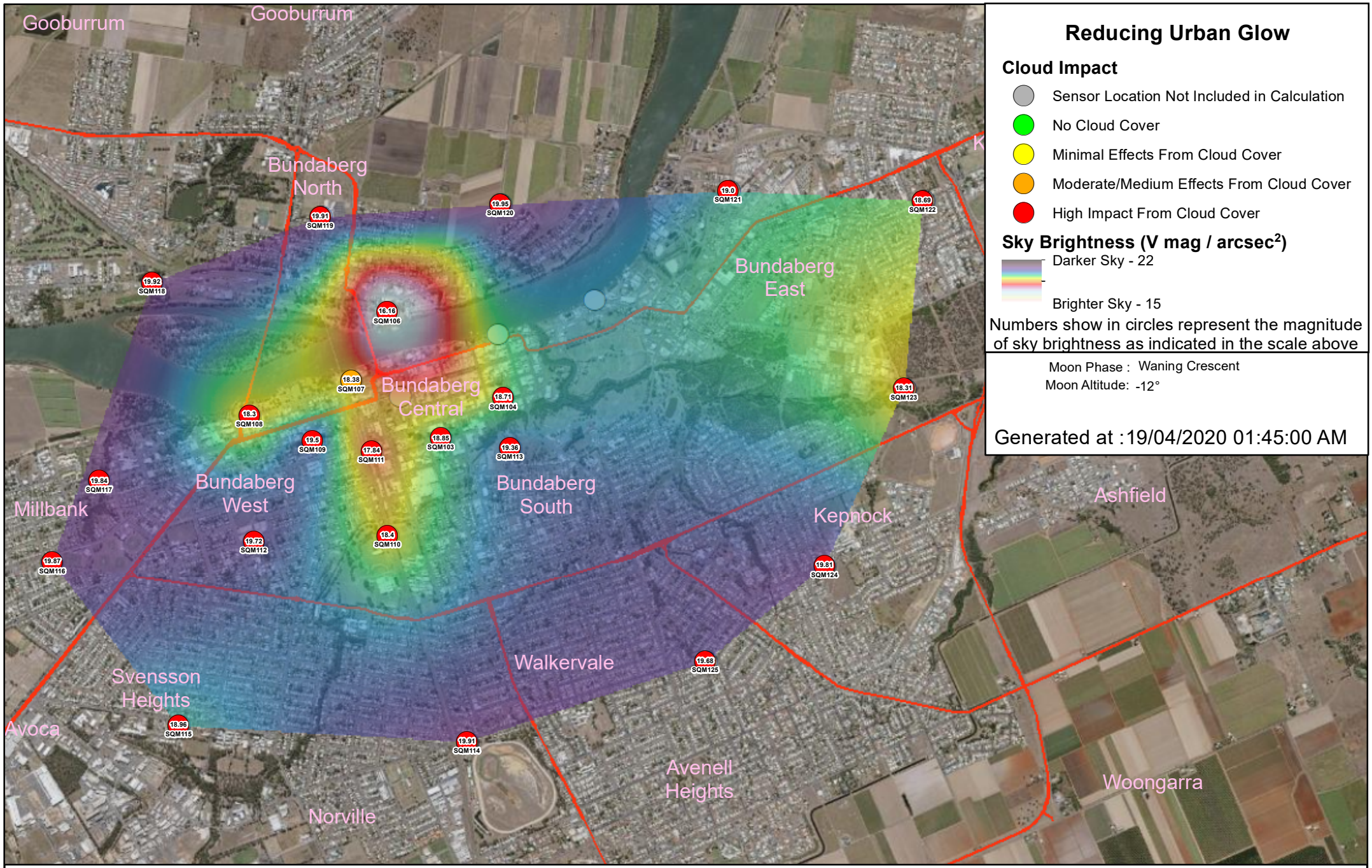

Reducing Urban Glow

Cloud Impact

- Sensor Location Not Included in Calculation
- No Cloud Cover
- Minimal Effects From Cloud Cover
- Moderate/Medium Effects From Cloud Cover
- High Impact From Cloud Cover

Sky Brightness (V mag / arcsec^2)

Darker Sky - 22

Brighter Sky - 15

Numbers show in circles represent the magnitude of sky brightness as indicated in the scale above

Moon Phase : Waning Crescent

Moon Altitude: -12°

Generated at :19/04/2020 01:45:00 AM

Australian Government BUILDING OUR FUTURE | Queensland Government | BUNDABERG REGIONAL COUNCIL | REDUCING URBAN GLOW | ERGON ENERGY NETWORK | Burnett Mary REGIONAL GROUP | CQ University AUSTRALIA | Greenfleet | Prince's Trust Australia | Bundaberg Southern Great Barrier Reef Queensland Where great begins | STA sea turtle alliance inc.

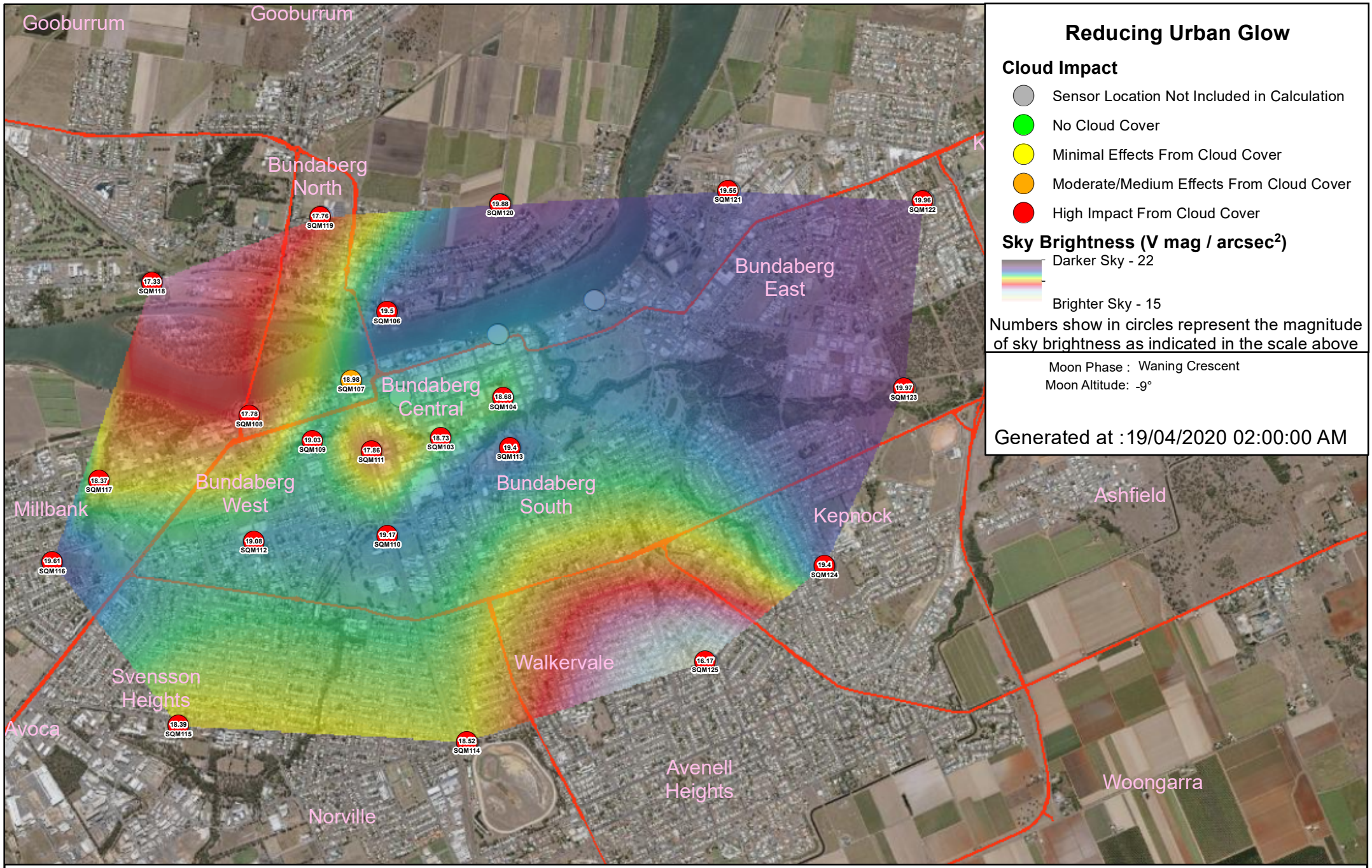

Reducing Urban Glow

Cloud Impact

- Sensor Location Not Included in Calculation
- No Cloud Cover
- Minimal Effects From Cloud Cover
- Moderate/Medium Effects From Cloud Cover
- High Impact From Cloud Cover

Sky Brightness (V mag / arcsec^2)

Darker Sky - 22

Brighter Sky - 15

Numbers show in circles represent the magnitude of sky brightness as indicated in the scale above

Moon Phase : Waning Crescent

Moon Altitude: -9°

Generated at :19/04/2020 02:00:00 AM

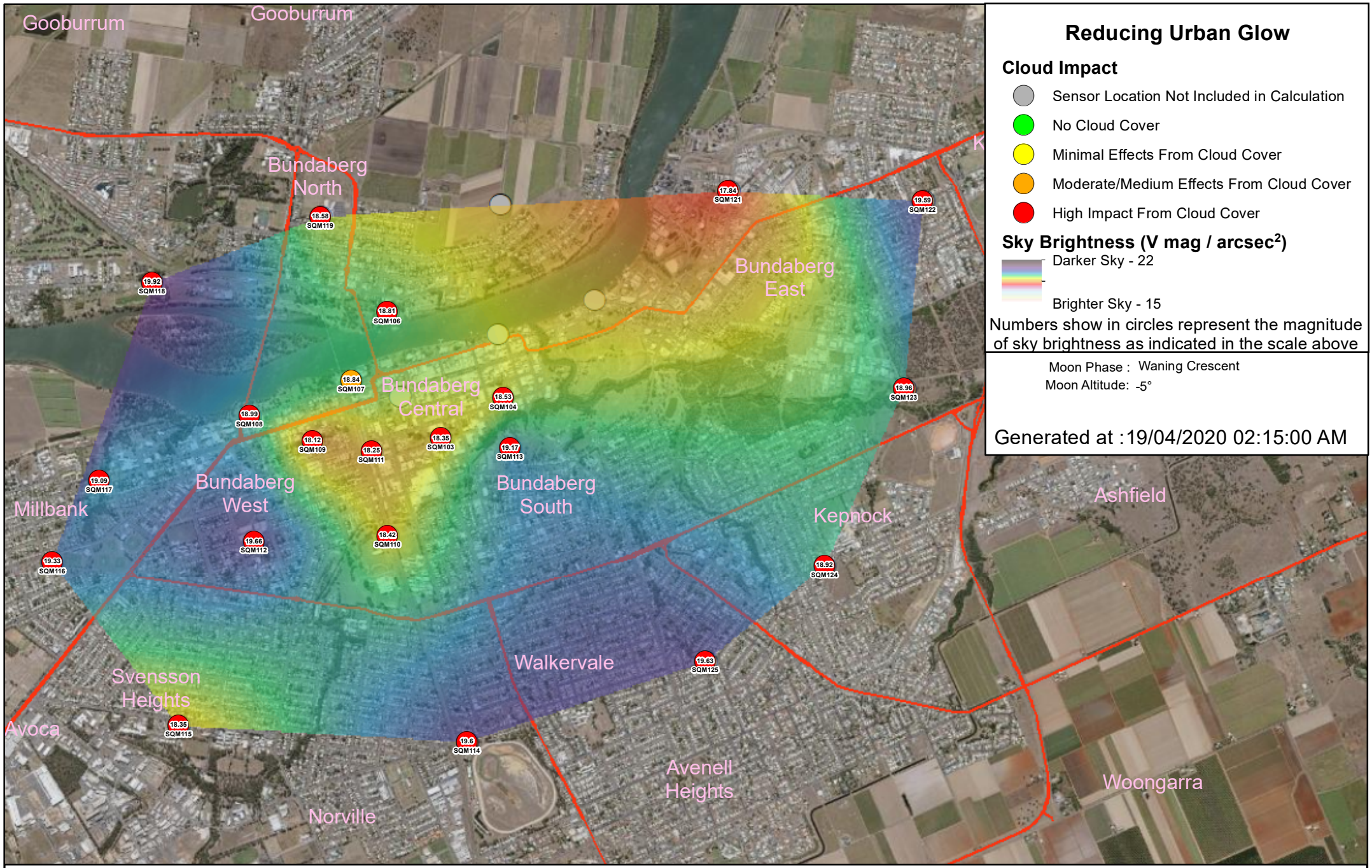

Reducing Urban Glow

Cloud Impact

- Sensor Location Not Included in Calculation
- No Cloud Cover
- Minimal Effects From Cloud Cover
- Moderate/Medium Effects From Cloud Cover
- High Impact From Cloud Cover

Sky Brightness (V mag / arcsec^2)

Darker Sky - 22

Brighter Sky - 15

Numbers show in circles represent the magnitude of sky brightness as indicated in the scale above

Moon Phase : Waning Crescent

Moon Altitude: -5°

Generated at :19/04/2020 02:15:00 AM

Australian Government BUILDING OUR FUTURE | Queensland Government | BUNDABERG REGIONAL COUNCIL | REDUCING URBAN GLOW | ERGON ENERGY NETWORK | Burnett Mary REGIONAL GROUP | CQ University AUSTRALIA | Greenfleet | Prince's Trust Australia | Bundaberg Southern Great Barrier Reef Queensland Where great begins | STA sea turtle alliance inc.

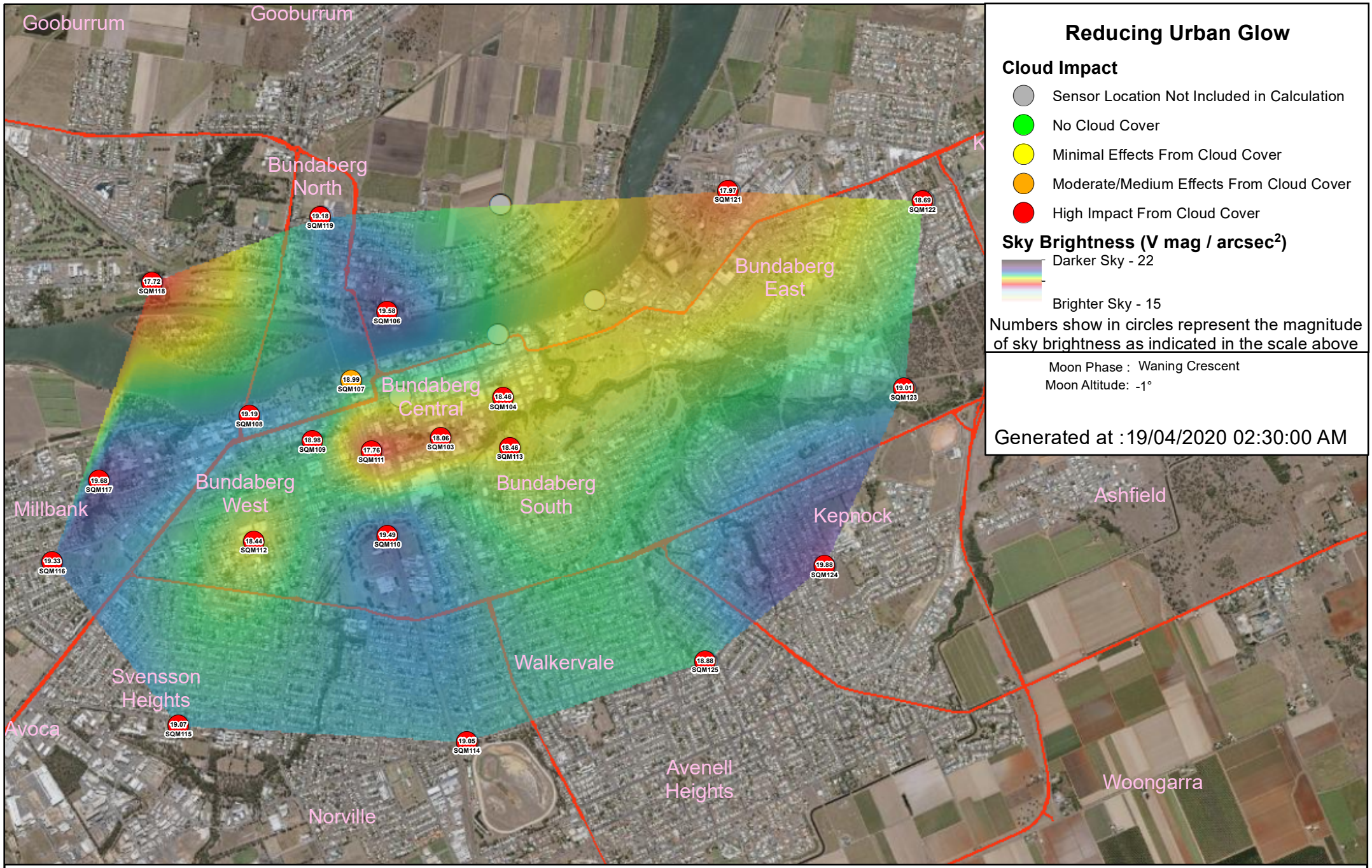

Reducing Urban Glow

Cloud Impact

- Sensor Location Not Included in Calculation
- No Cloud Cover
- Minimal Effects From Cloud Cover
- Moderate/Medium Effects From Cloud Cover
- High Impact From Cloud Cover

Sky Brightness (V mag / arcsec^2)

Darker Sky - 22

Brighter Sky - 15

Numbers show in circles represent the magnitude of sky brightness as indicated in the scale above

Moon Phase : Waning Crescent

Moon Altitude: -1°

Generated at :19/04/2020 02:30:00 AM

Australian Government BUILDING OUR FUTURE | Queensland Government | BUNDABERG REGIONAL COUNCIL | REDUCING URBAN GLOW | ERGON ENERGY NETWORK | Burnett Mary REGIONAL GROUP | CQ University AUSTRALIA | Greenfleet | Prince's Trust Australia | Bundaberg Southern Great Barrier Reef Queensland Where great begins | STA sea turtle alliance inc.

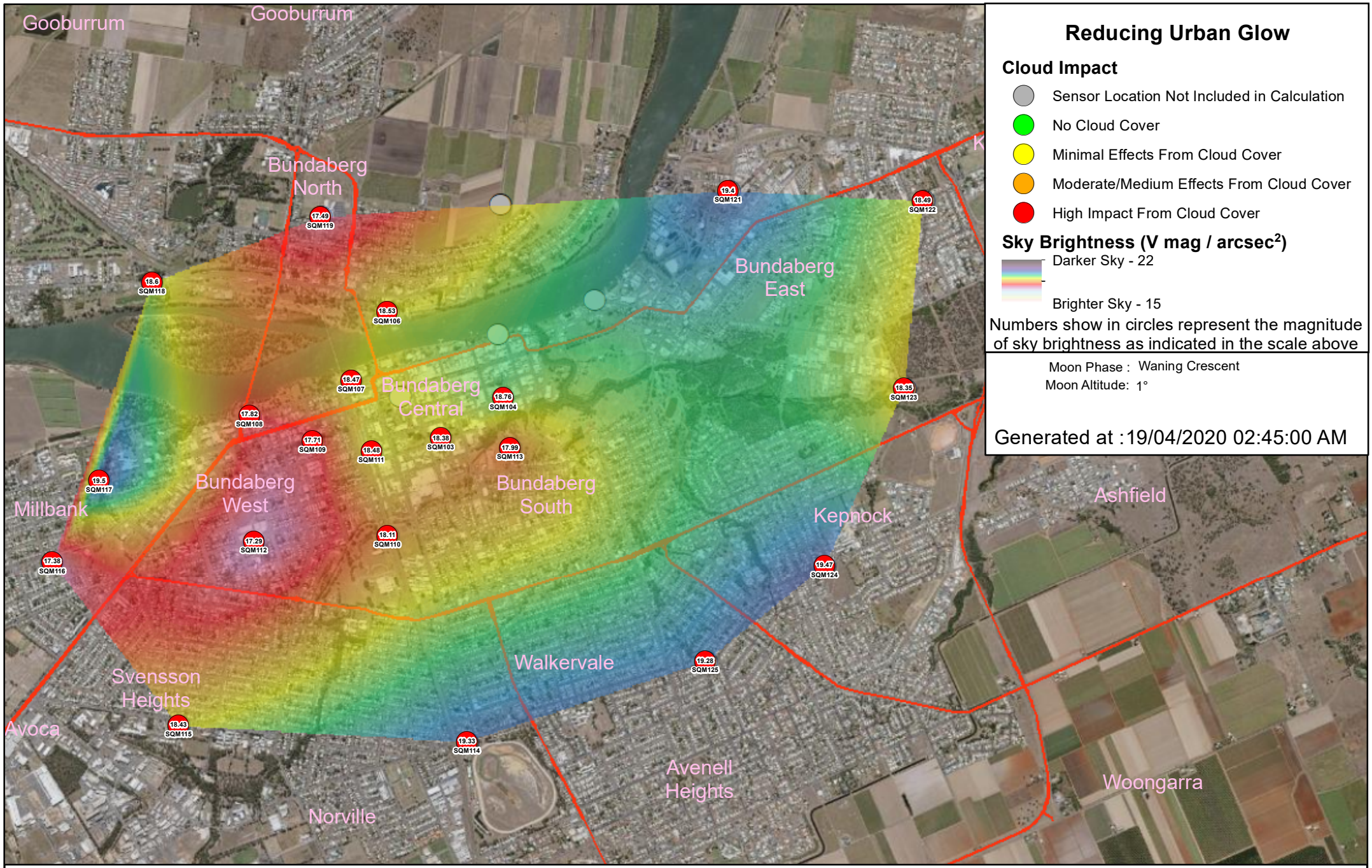

Reducing Urban Glow

Cloud Impact

- Sensor Location Not Included in Calculation
- No Cloud Cover
- Minimal Effects From Cloud Cover
- Moderate/Medium Effects From Cloud Cover
- High Impact From Cloud Cover

Sky Brightness (V mag / arcsec^2)

Darker Sky - 22

Brighter Sky - 15

Numbers show in circles represent the magnitude of sky brightness as indicated in the scale above

Moon Phase : Waning Crescent

Moon Altitude: 1°

Generated at :19/04/2020 02:45:00 AM

Australian Government BUILDING OUR FUTURE | Queensland Government | BUNDABERG REGIONAL COUNCIL | REDUCING URBAN GLOW | ERGON ENERGY NETWORK | Burnett Mary REGIONAL GROUP | CQ University AUSTRALIA | Greenfleet | Prince's Trust Australia | Bundaberg Southern Great Barrier Reef Queensland Where great begins | STA sea turtle alliance inc.

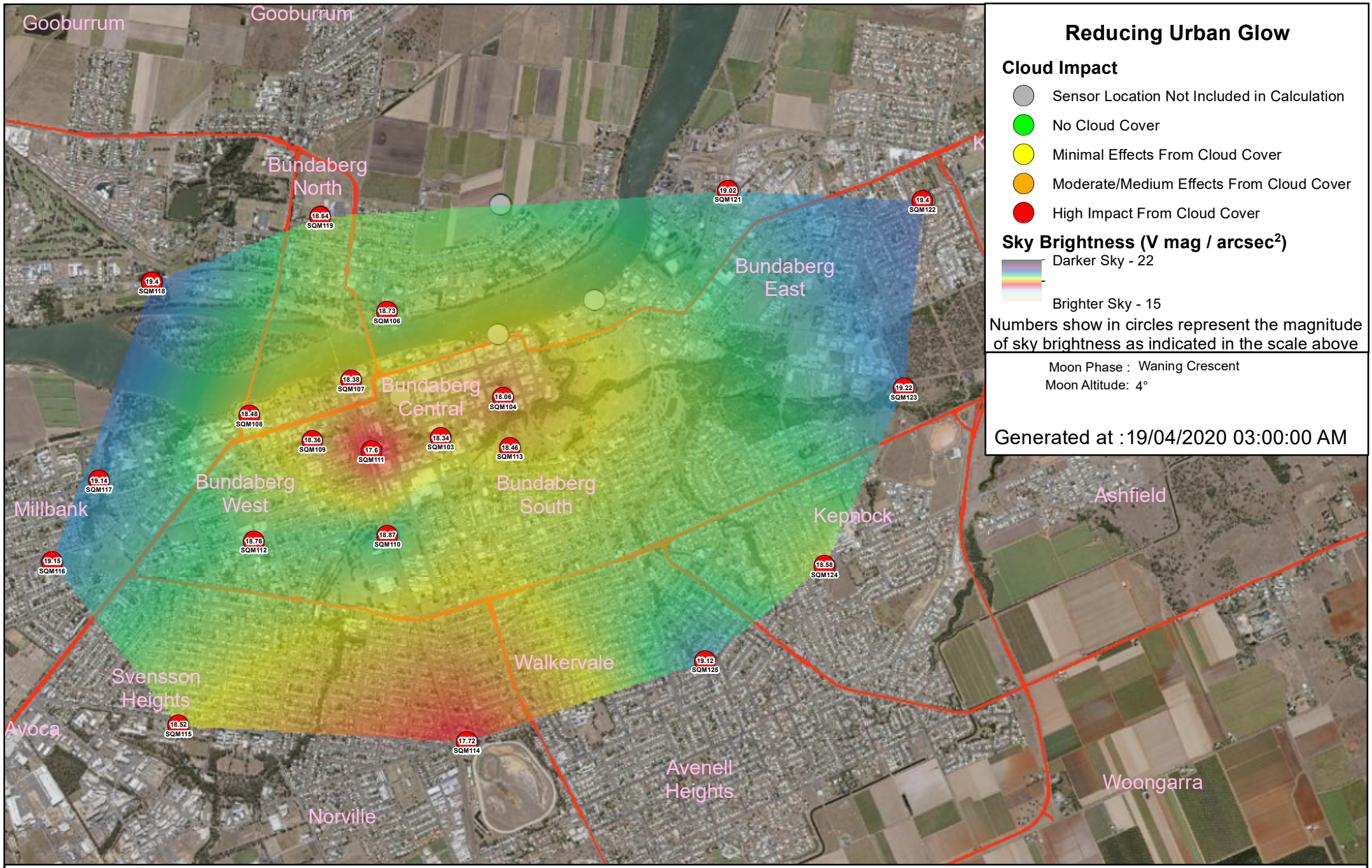

Reducing Urban Glow

Cloud Impact

- Sensor Location Not Included in Calculation
- No Cloud Cover
- Minimal Effects From Cloud Cover
- Moderate/Medium Effects From Cloud Cover
- High Impact From Cloud Cover

Sky Brightness (V mag / arcsec^2)

Darker Sky - 22

Brighter Sky - 15

Numbers show in circles represent the magnitude of sky brightness as indicated in the scale above

Moon Phase : Waning Crescent

Moon Altitude: 4°

Generated at :19/04/2020 03:00:00 AM

Australian Government BUILDING OUR FUTURE | Queensland Government | BUNDABERG REGIONAL COUNCIL | REDUCING URBAN GLOW | ERGON ENERGY NETWORK | Burnett Mary REGIONAL GROUP | CQ University AUSTRALIA | Greenfleet | Prince's Trust Australia | Bundaberg Southern Great Barrier Reef Queensland Where great begins | STA sea turtle alliance inc.