







Reducing Urban Glow

Cloud Impact

-  Sensor Location Not Included in Calculation
-  No Cloud Cover
-  Minimal Effects From Cloud Cover
-  Moderate/Medium Effects From Cloud Cover
-  High Impact From Cloud Cover

Sky Brightness (V mag / arcsec²)

 Darker Sky - 22

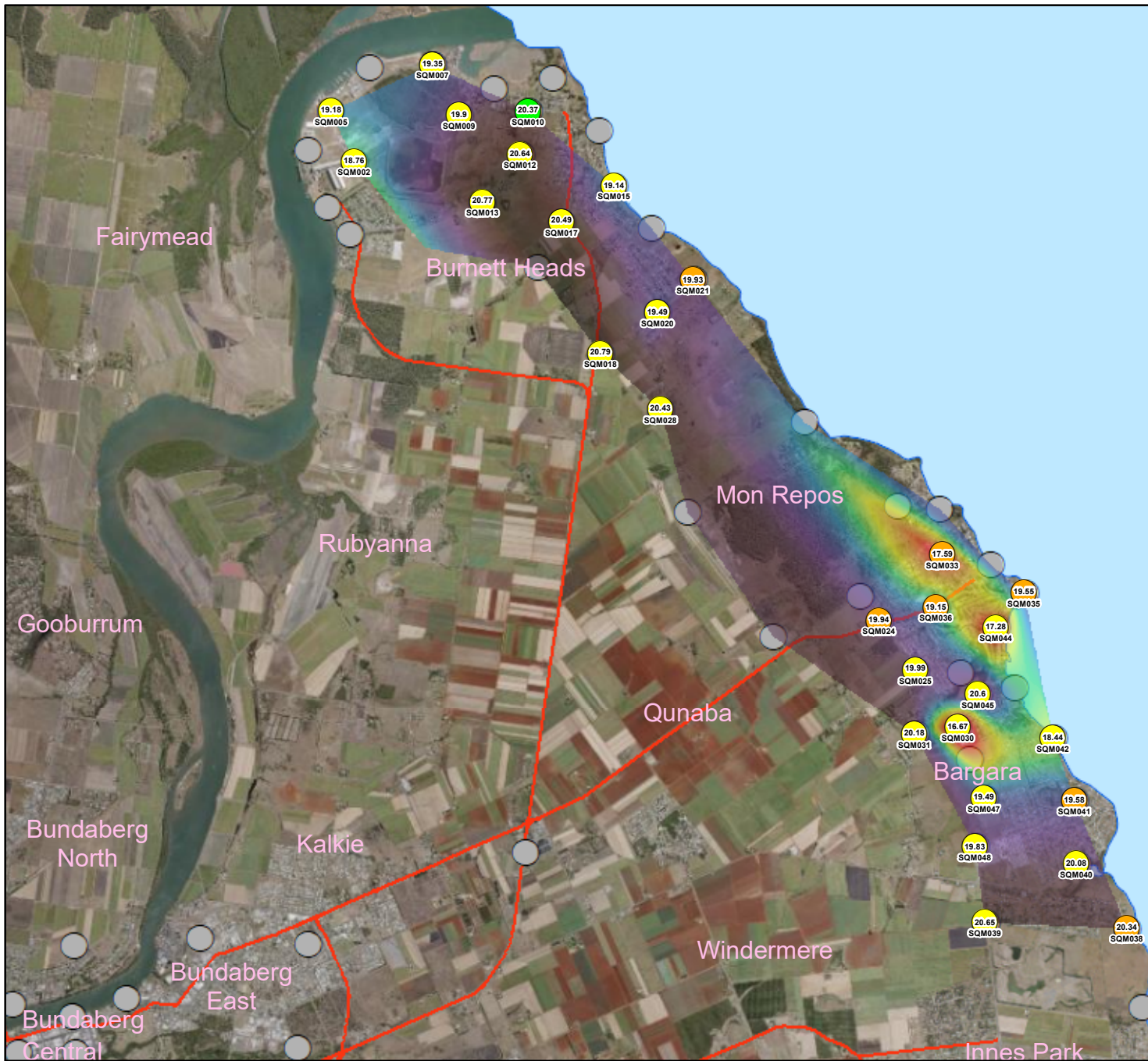
 Brighter Sky - 15

Numbers show in circles represent the magnitude of sky brightness as indicated in the scale above

Moon Phase : Waning Gibbous






Moon Altitude: -3°

Generated at : 12/03/2020 08:00:00 PM




Reducing Urban Glow

Cloud Impact

-  Sensor Location Not Included in Calculation
-  No Cloud Cover
-  Minimal Effects From Cloud Cover
-  Moderate/Medium Effects From Cloud Cover
-  High Impact From Cloud Cover

Sky Brightness (V mag / arcsec²)

 Darker Sky - 22

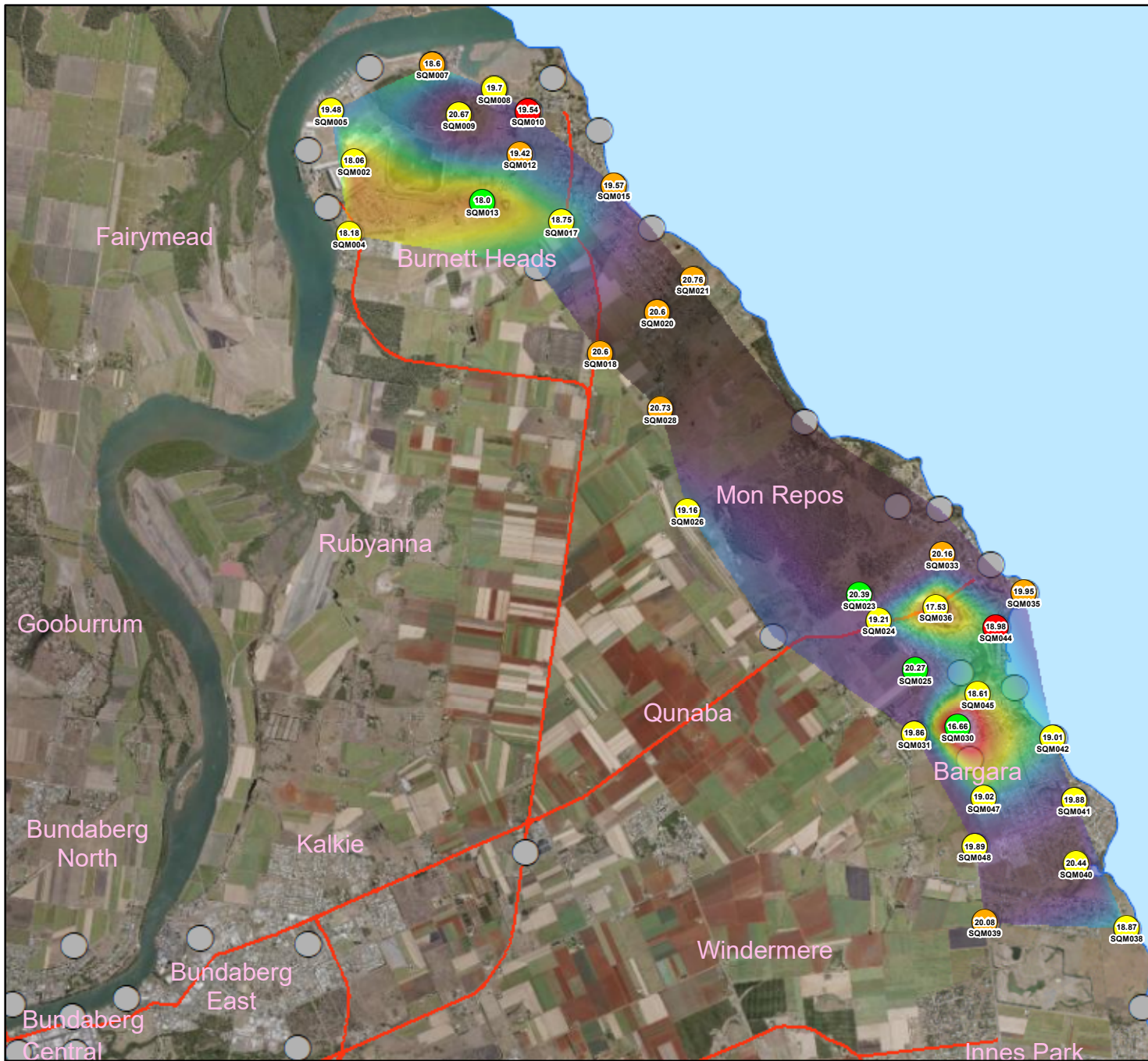
 Brighter Sky - 15

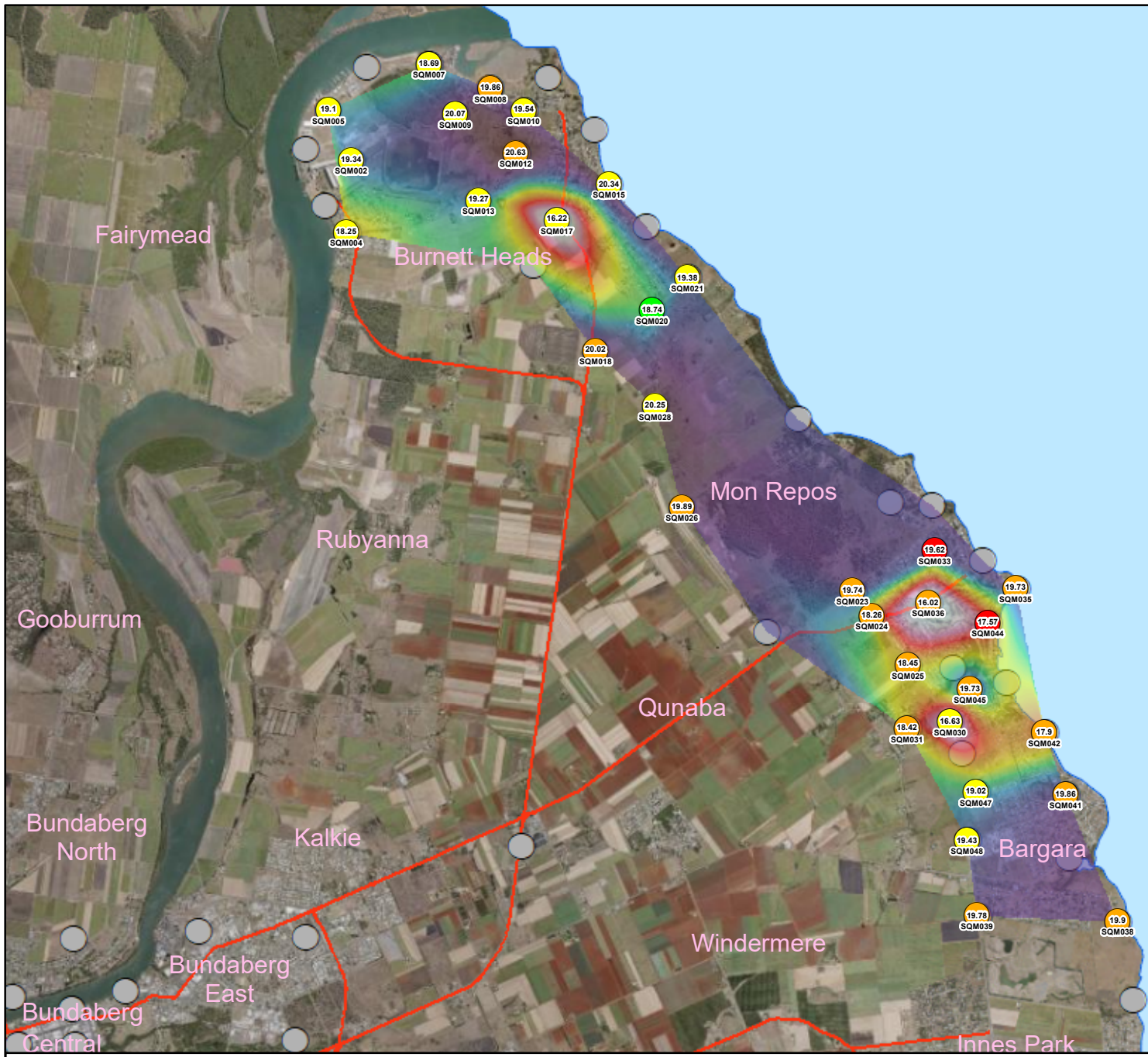
Numbers show in circles represent the magnitude of sky brightness as indicated in the scale above

Moon Phase : Waning Gibbous

Moon Altitude: 0°

Generated at : 12/03/2020 08:15:00 PM



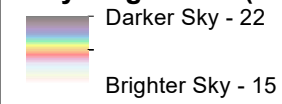


Reducing Urban Glow

Cloud Impact

- Sensor Location Not Included in Calculation
- No Cloud Cover
- Minimal Effects From Cloud Cover
- Moderate/Medium Effects From Cloud Cover
- High Impact From Cloud Cover

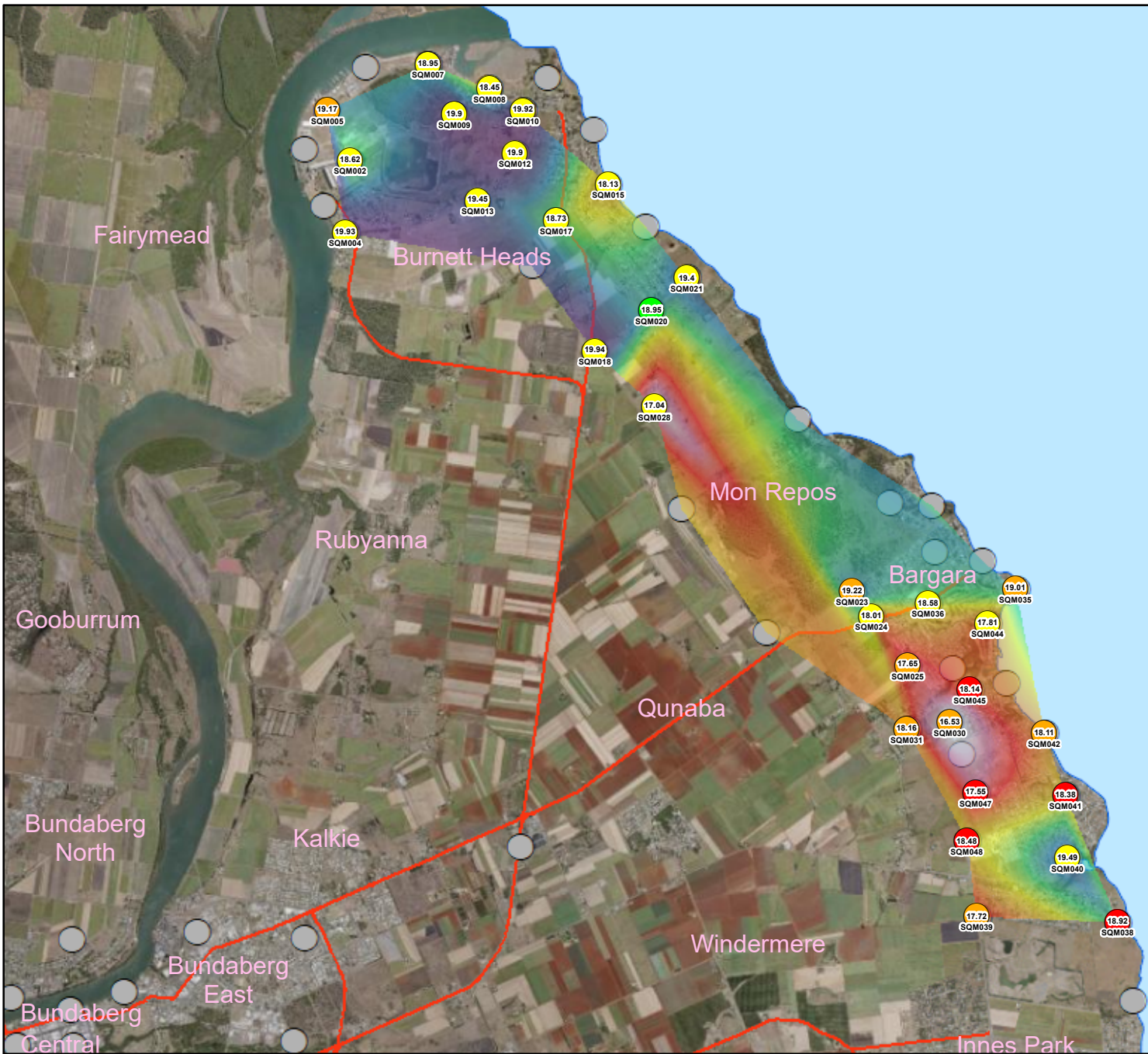
Sky Brightness (V mag / arcsec²)



Numbers show in circles represent the magnitude of sky brightness as indicated in the scale above






Moon Phase : Waning Gibbous
Moon Altitude : 3°

Generated at : 12/03/2020 08:30:00 PM




Reducing Urban Glow

Cloud Impact

-  Sensor Location Not Included in Calculation
-  No Cloud Cover
-  Minimal Effects From Cloud Cover
-  Moderate/Medium Effects From Cloud Cover
-  High Impact From Cloud Cover

Sky Brightness (V mag / arcsec²)

 Darker Sky - 22

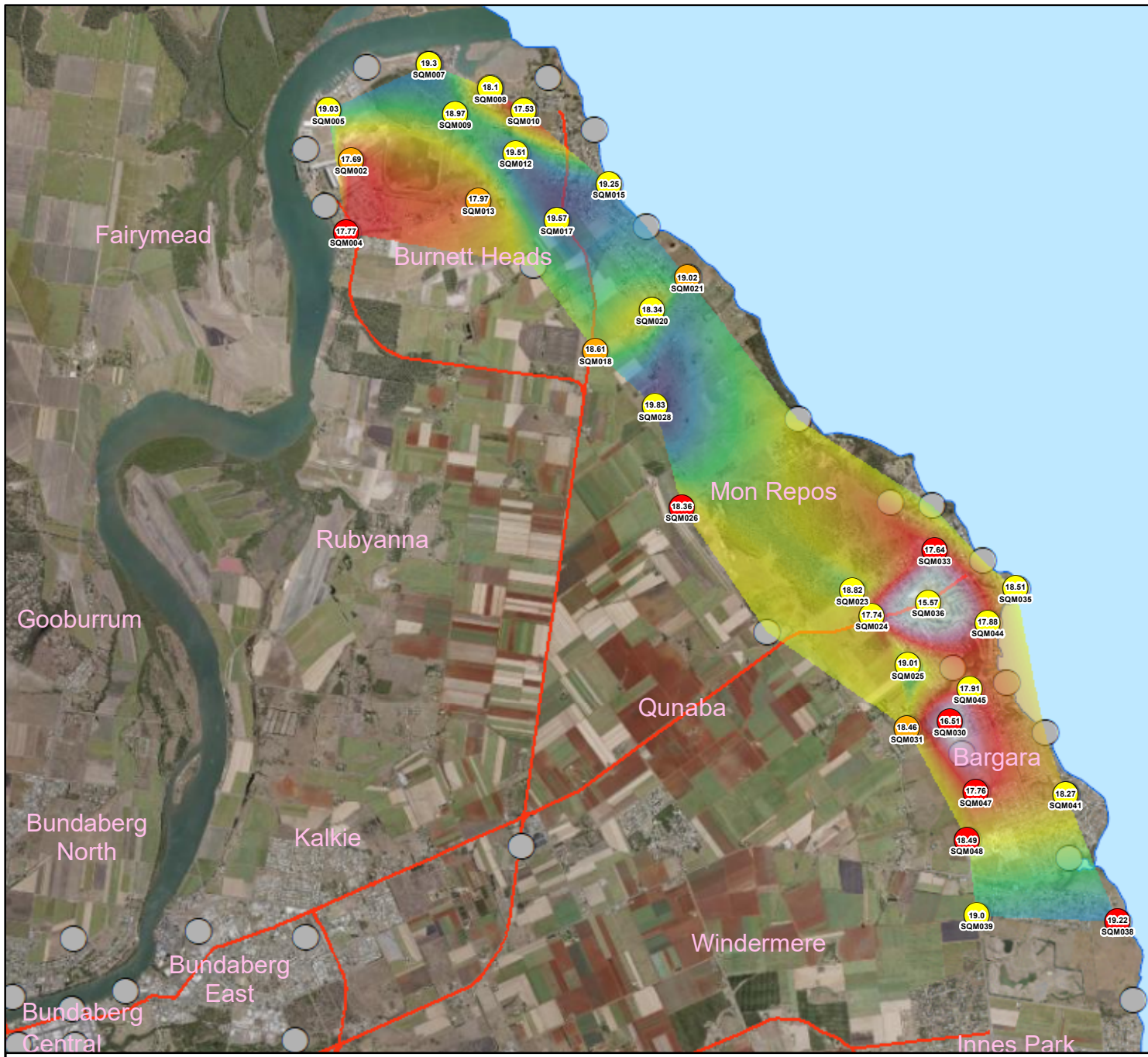
 Brighter Sky - 15

Numbers show in circles represent the magnitude of sky brightness as indicated in the scale above

Moon Phase : Waning Gibbous

Moon Altitude: 6°

Generated at : 12/03/2020 08:45:00 PM



Reducing Urban Glow

Cloud Impact

- Sensor Location Not Included in Calculation
- No Cloud Cover
- Minimal Effects From Cloud Cover
- Moderate/Medium Effects From Cloud Cover
- High Impact From Cloud Cover

Sky Brightness (V mag / arcsec²)

Darker Sky - 22

Brighter Sky - 15

Numbers show in circles represent the magnitude of sky brightness as indicated in the scale above






Moon Phase : Waning Gibbous

Moon Altitude: 9°


Generated at : 12/03/2020 09:00:00 PM


Reducing Urban Glow

Cloud Impact

-  Sensor Location Not Included in Calculation
-  No Cloud Cover
-  Minimal Effects From Cloud Cover
-  Moderate/Medium Effects From Cloud Cover
-  High Impact From Cloud Cover

Sky Brightness (V mag / arcsec²)

 Darker Sky - 22

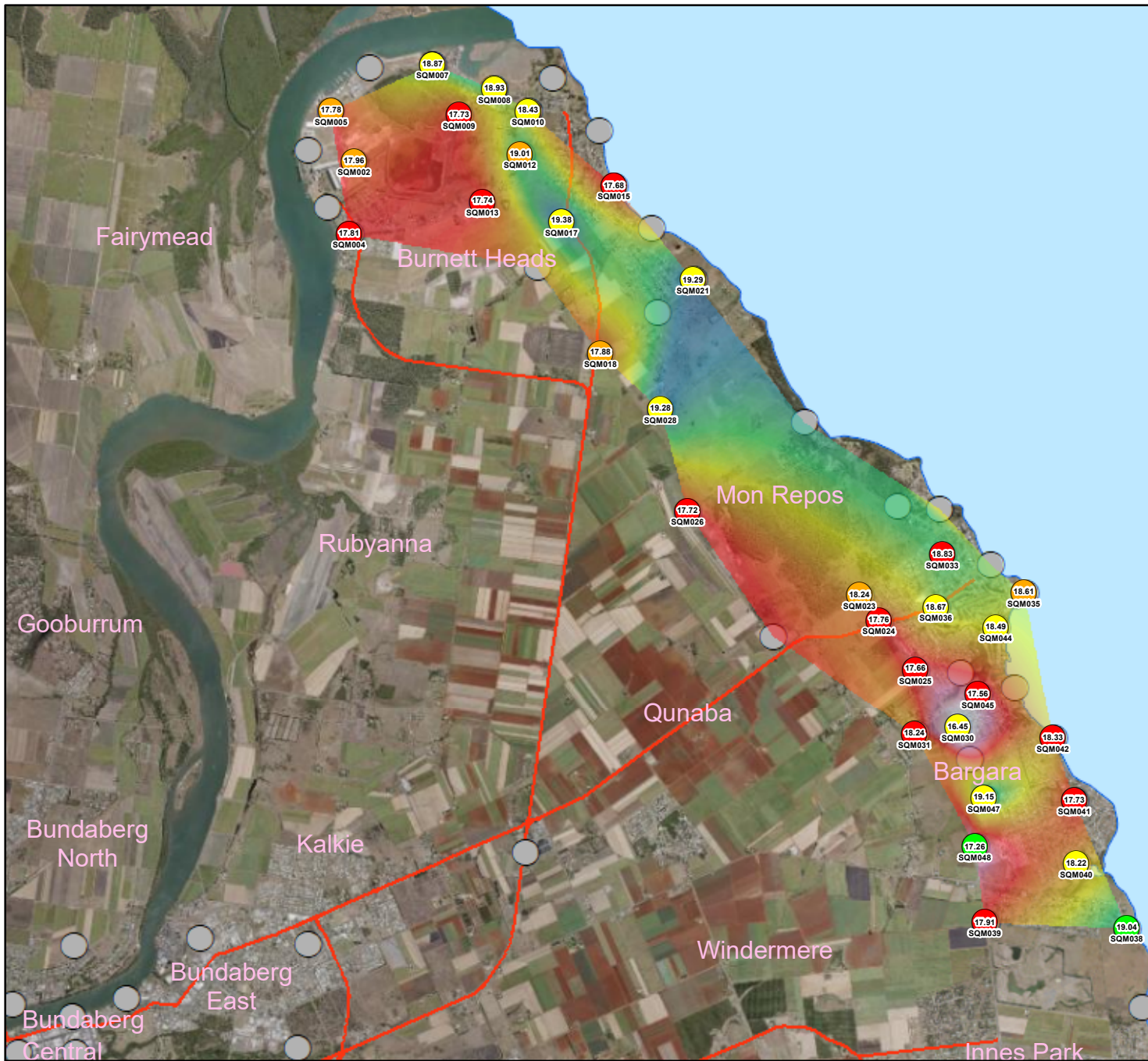
 Brighter Sky - 15

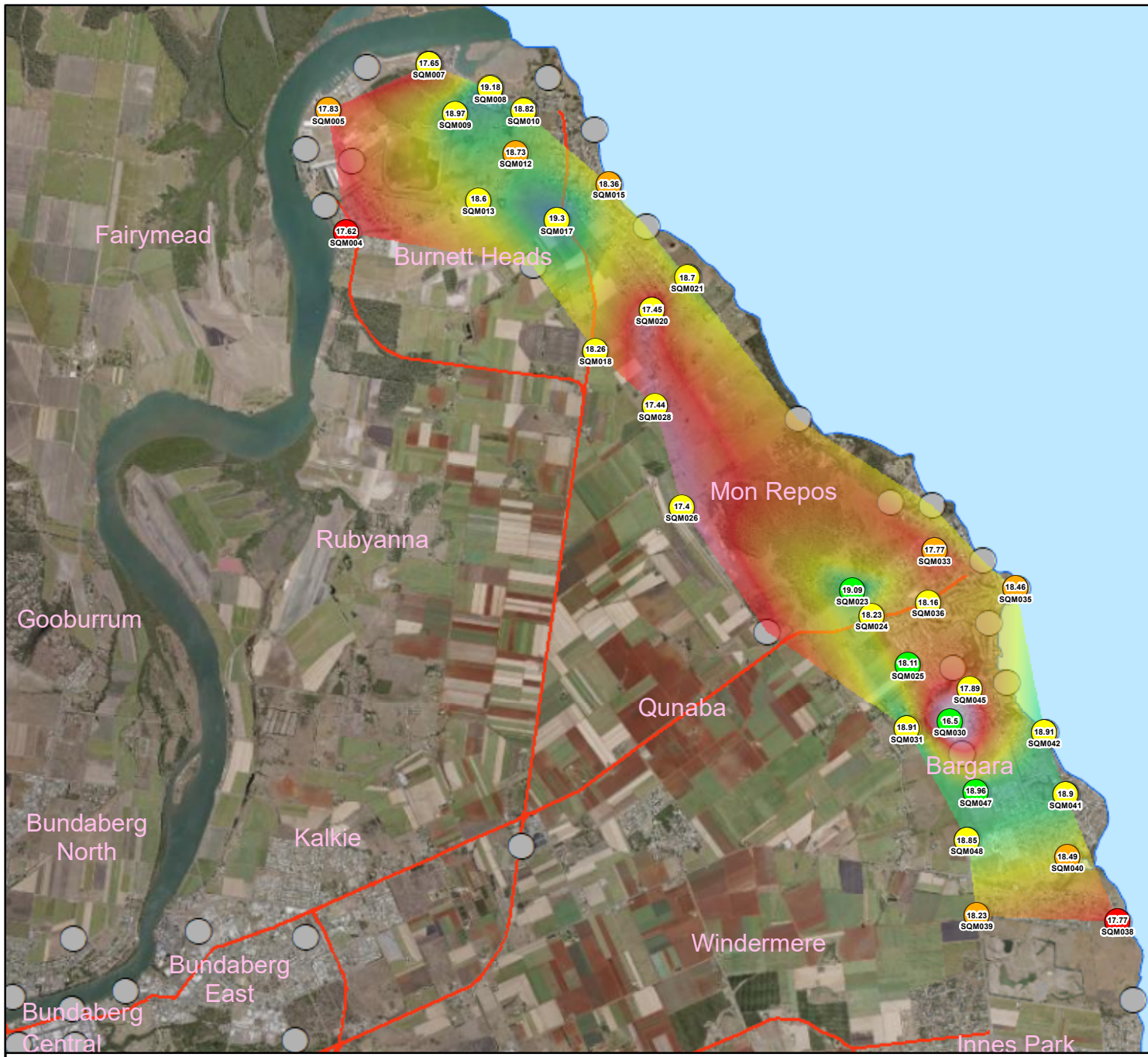
Numbers show in circles represent the magnitude of sky brightness as indicated in the scale above

Moon Phase : Waning Gibbous

Moon Altitude: 12°






Generated at : 12/03/2020 09:15:00 PM





Reducing Urban Glow

Cloud Impact

-  Sensor Location Not Included in Calculation
-  No Cloud Cover
-  Minimal Effects From Cloud Cover
-  Moderate/Medium Effects From Cloud Cover
-  High Impact From Cloud Cover

Sky Brightness (V mag / arcsec²)

 Darker Sky - 22

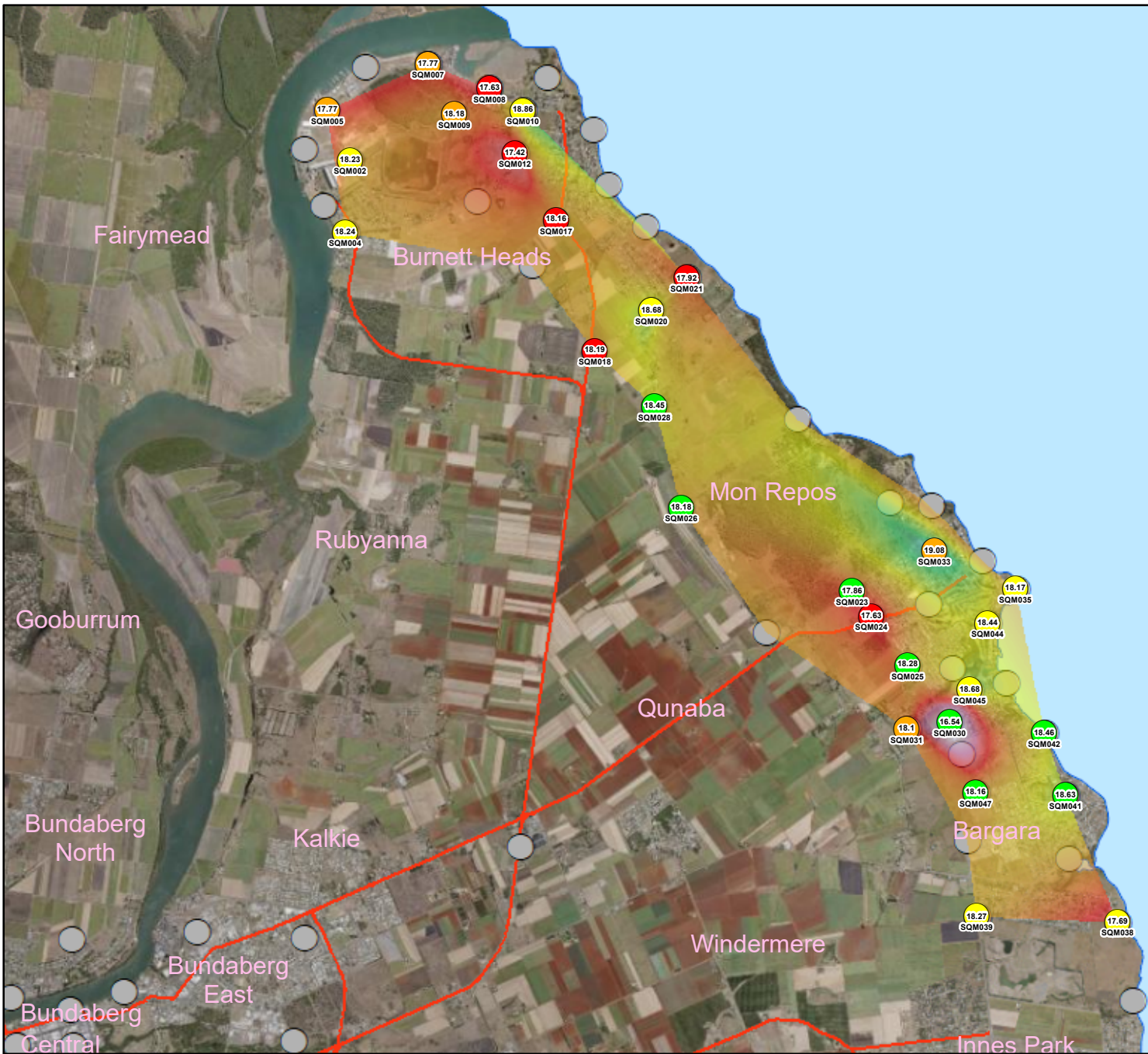
 Brighter Sky - 15

Numbers show in circles represent the magnitude of sky brightness as indicated in the scale above

Moon Phase : Waning Gibbous






Moon Altitude: 16°

Generated at : 12/03/2020 09:30:00 PM



Reducing Urban Glow

Cloud Impact

-  Sensor Location Not Included in Calculation
-  No Cloud Cover
-  Minimal Effects From Cloud Cover
-  Moderate/Medium Effects From Cloud Cover
-  High Impact From Cloud Cover

Sky Brightness (V mag / arcsec²)

 Darker Sky - 22

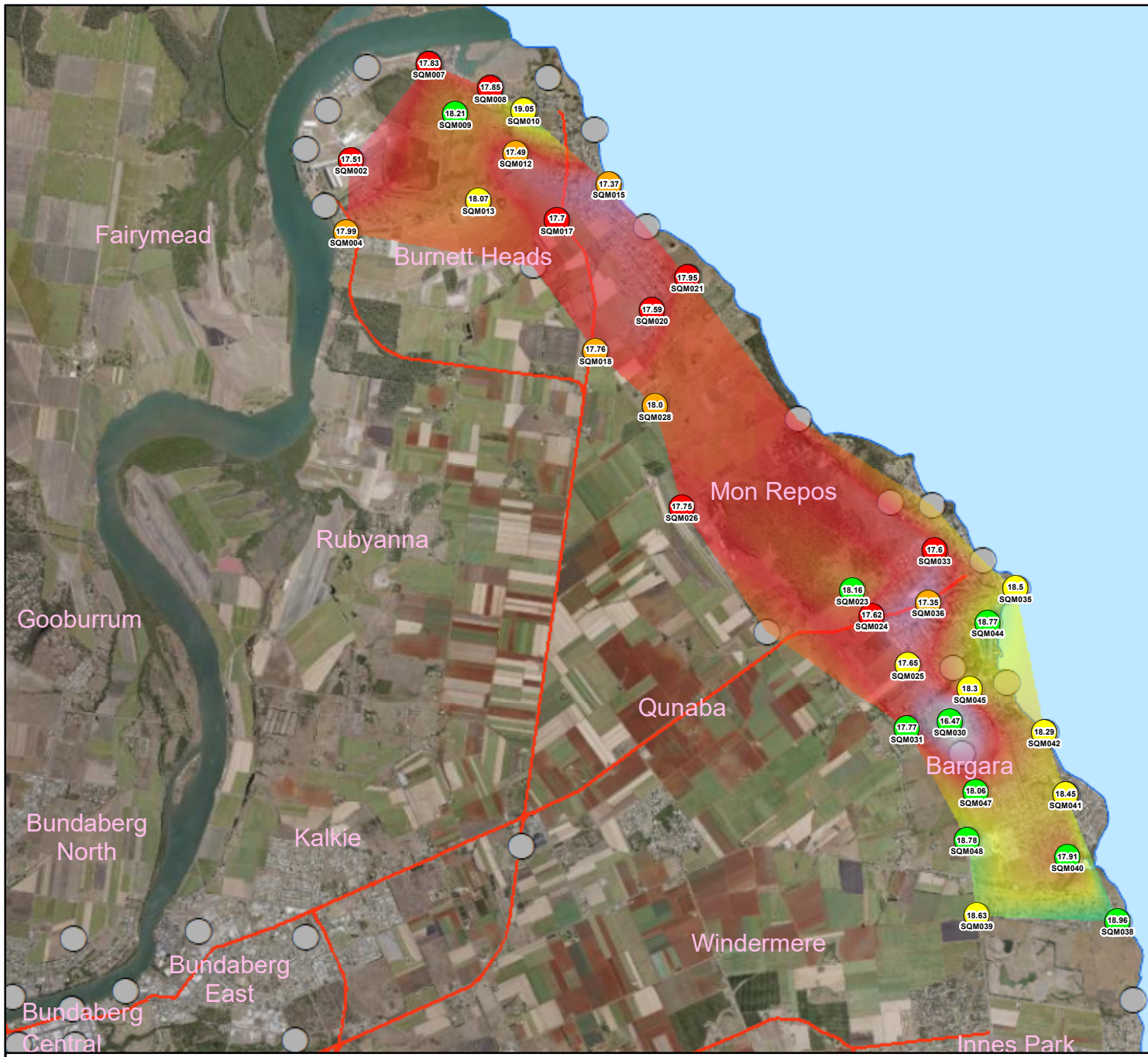
 Brighter Sky - 15

Numbers show in circles represent the magnitude of sky brightness as indicated in the scale above

Moon Phase : Waning Gibbous

Moon Altitude: 19°

Generated at : 12/03/2020 09:45:00 PM

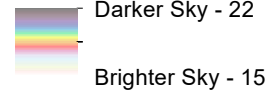


Reducing Urban Glow

Cloud Impact

- Sensor Location Not Included in Calculation
- No Cloud Cover
- Minimal Effects From Cloud Cover
- Moderate/Medium Effects From Cloud Cover
- High Impact From Cloud Cover

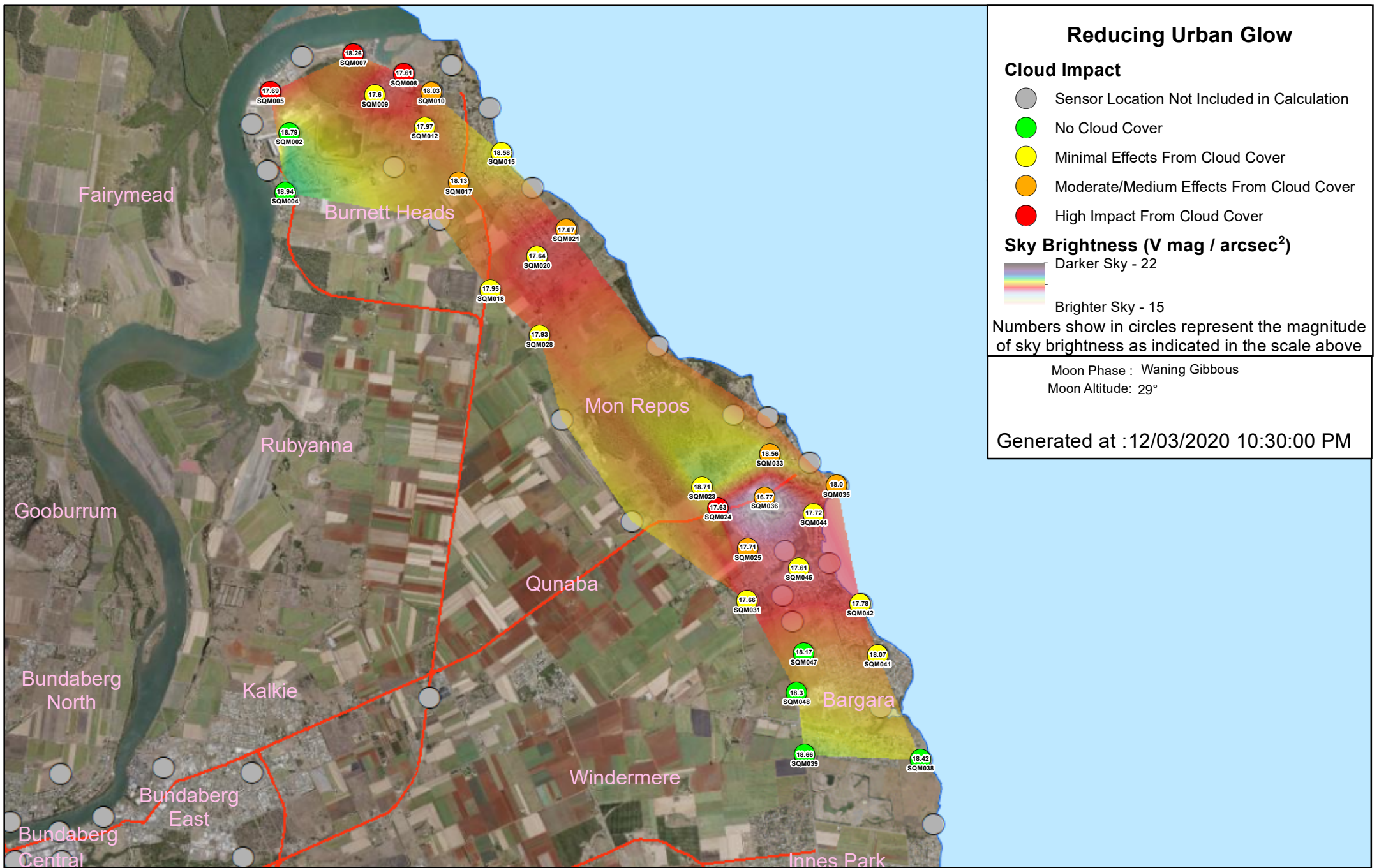
Sky Brightness (V mag / arcsec²)



Numbers show in circles represent the magnitude of sky brightness as indicated in the scale above

Moon Phase : Waning Gibbous
Moon Altitude: 26°

Generated at : 12/03/2020 10:15:00 PM



Reducing Urban Glow

Cloud Impact

- Sensor Location Not Included in Calculation
- No Cloud Cover
- Minimal Effects From Cloud Cover
- Moderate/Medium Effects From Cloud Cover
- High Impact From Cloud Cover

Sky Brightness (V mag / arcsec²)

Darker Sky - 22

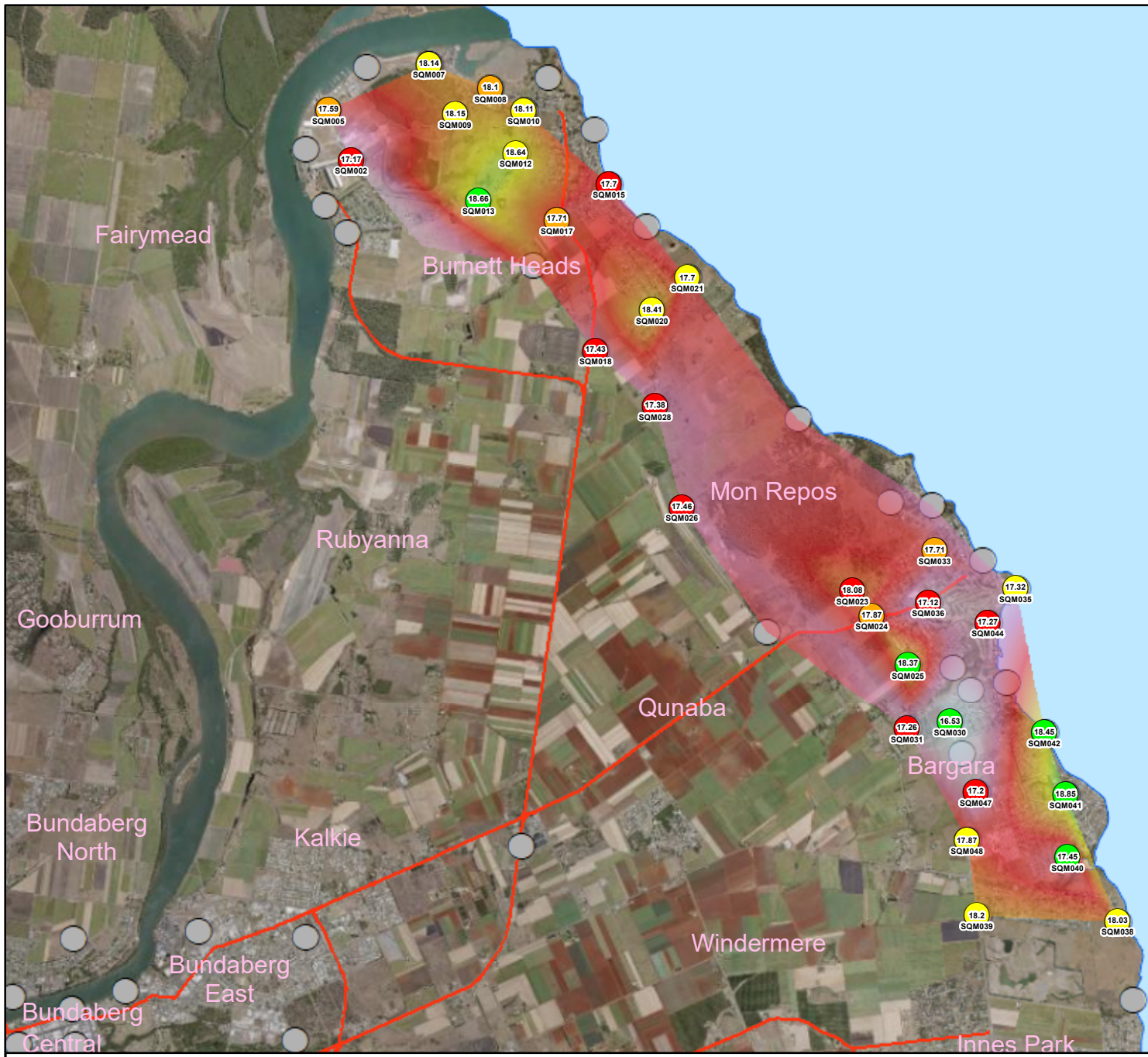
Brighter Sky - 15

Numbers show in circles represent the magnitude of sky brightness as indicated in the scale above

Moon Phase : Waning Gibbous

Moon Altitude: 29°

Generated at : 12/03/2020 10:30:00 PM

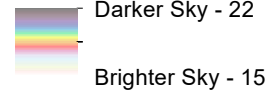


Reducing Urban Glow

Cloud Impact

- Sensor Location Not Included in Calculation
- No Cloud Cover
- Minimal Effects From Cloud Cover
- Moderate/Medium Effects From Cloud Cover
- High Impact From Cloud Cover

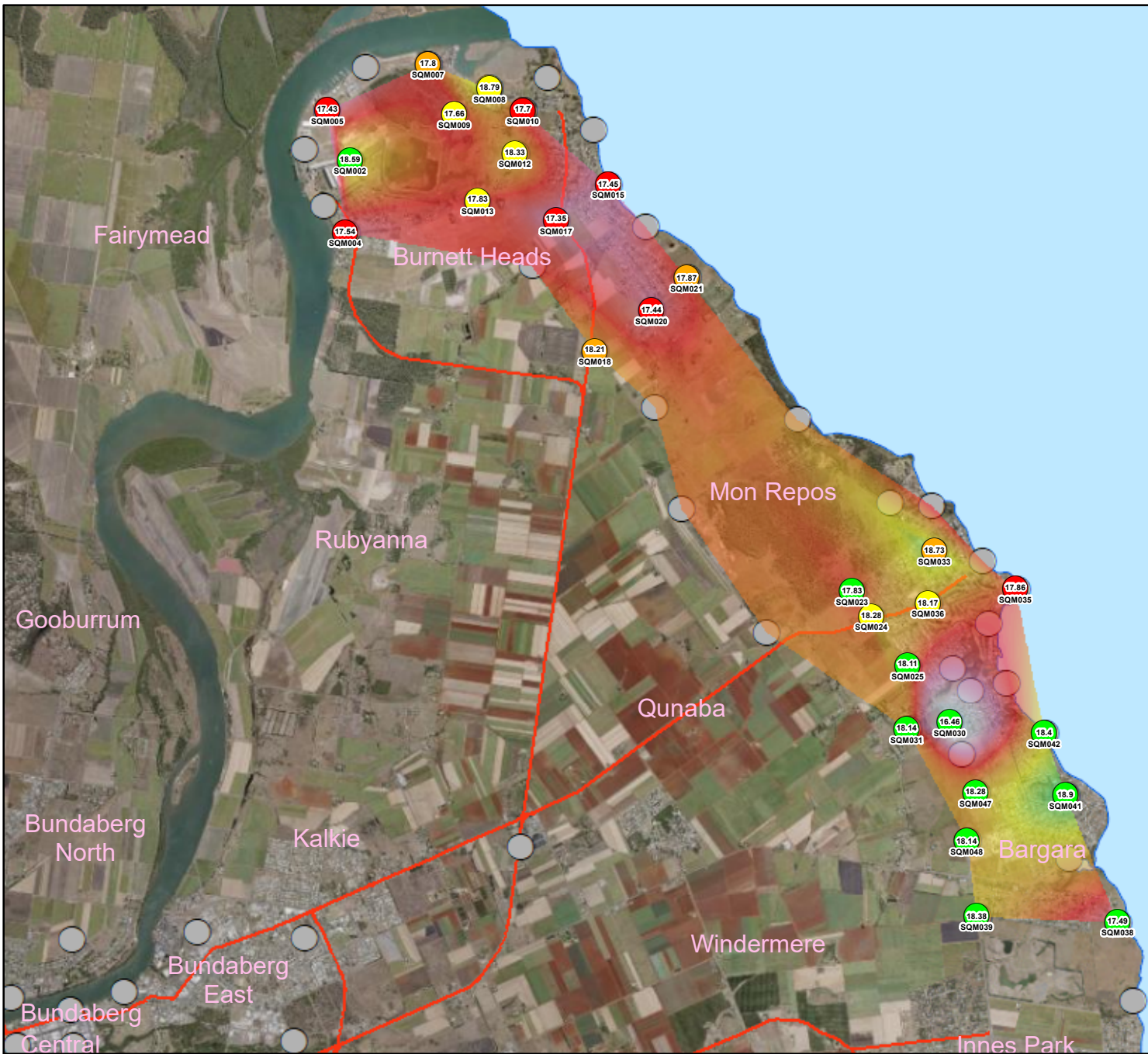
Sky Brightness (V mag / arcsec²)



Numbers show in circles represent the magnitude of sky brightness as indicated in the scale above






Moon Phase : Waning Gibbous
Moon Altitude: 32°

Generated at : 12/03/2020 10:45:00 PM



Reducing Urban Glow

Cloud Impact

-  Sensor Location Not Included in Calculation
-  No Cloud Cover
-  Minimal Effects From Cloud Cover
-  Moderate/Medium Effects From Cloud Cover
-  High Impact From Cloud Cover

Sky Brightness (V mag / arcsec²)

 Darker Sky - 22

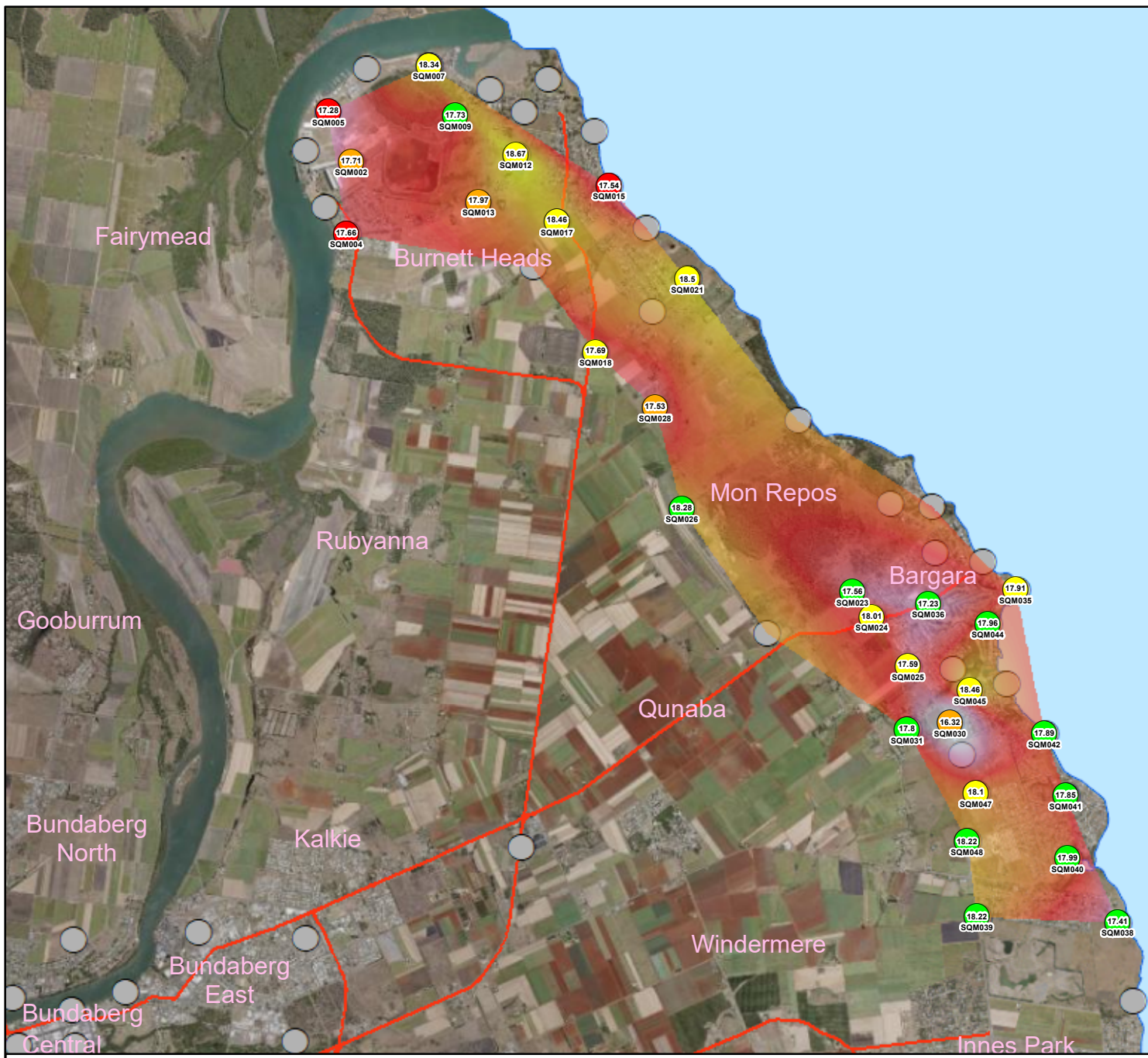
Brighter Sky - 15

Numbers show in circles represent the magnitude of sky brightness as indicated in the scale above

Moon Phase : Waning Gibbous

Moon Altitude: 36°

Generated at : 12/03/2020 11:00:00 PM

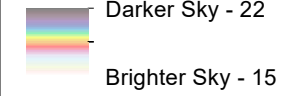


Reducing Urban Glow

Cloud Impact

- Sensor Location Not Included in Calculation
- No Cloud Cover
- Minimal Effects From Cloud Cover
- Moderate/Medium Effects From Cloud Cover
- High Impact From Cloud Cover

Sky Brightness (V mag / arcsec²)








Numbers show in circles represent the magnitude of sky brightness as indicated in the scale above

Moon Phase : Waning Gibbous
Moon Altitude: 39°


Generated at : 12/03/2020 11:15:00 PM


Reducing Urban Glow

Cloud Impact

-  Sensor Location Not Included in Calculation
-  No Cloud Cover
-  Minimal Effects From Cloud Cover
-  Moderate/Medium Effects From Cloud Cover
-  High Impact From Cloud Cover

Sky Brightness (V mag / arcsec²)

 Darker Sky - 22

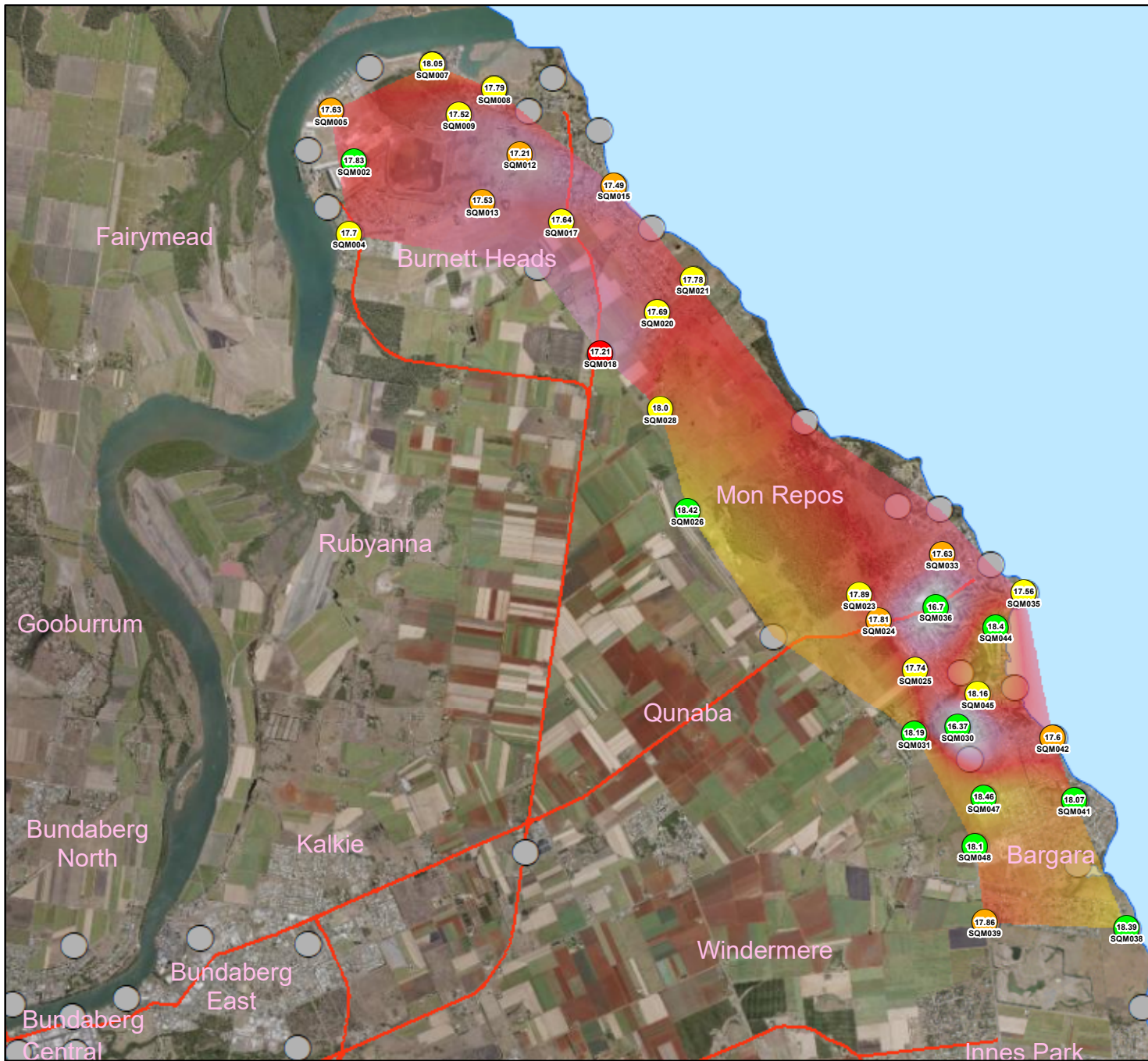
 Brighter Sky - 15

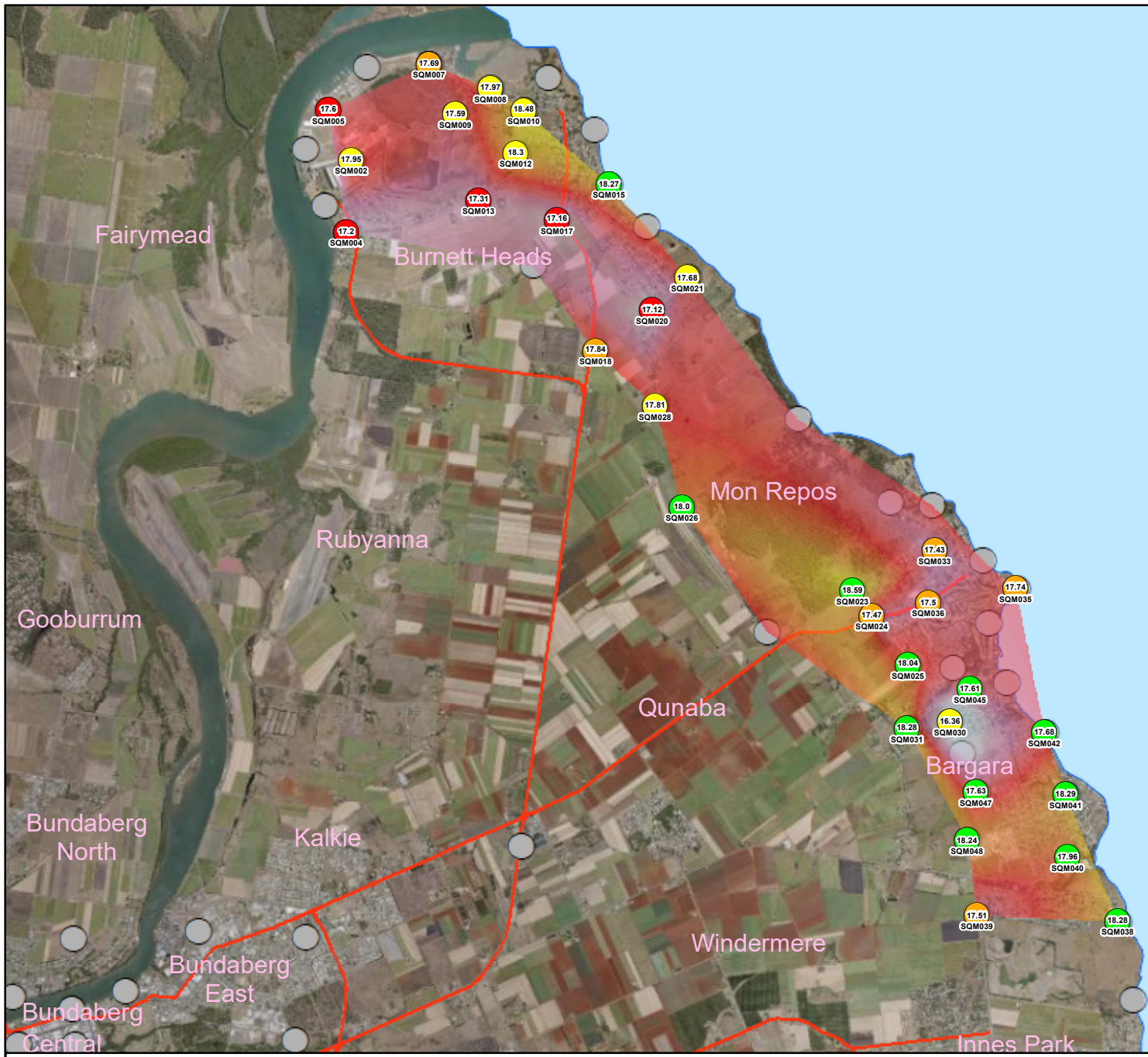
Numbers show in circles represent the magnitude of sky brightness as indicated in the scale above

Moon Phase : Waning Gibbous

Moon Altitude: 42°

Generated at : 12/03/2020 11:30:00 PM



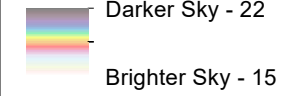


Reducing Urban Glow

Cloud Impact

- Sensor Location Not Included in Calculation
- No Cloud Cover
- Minimal Effects From Cloud Cover
- Moderate/Medium Effects From Cloud Cover
- High Impact From Cloud Cover

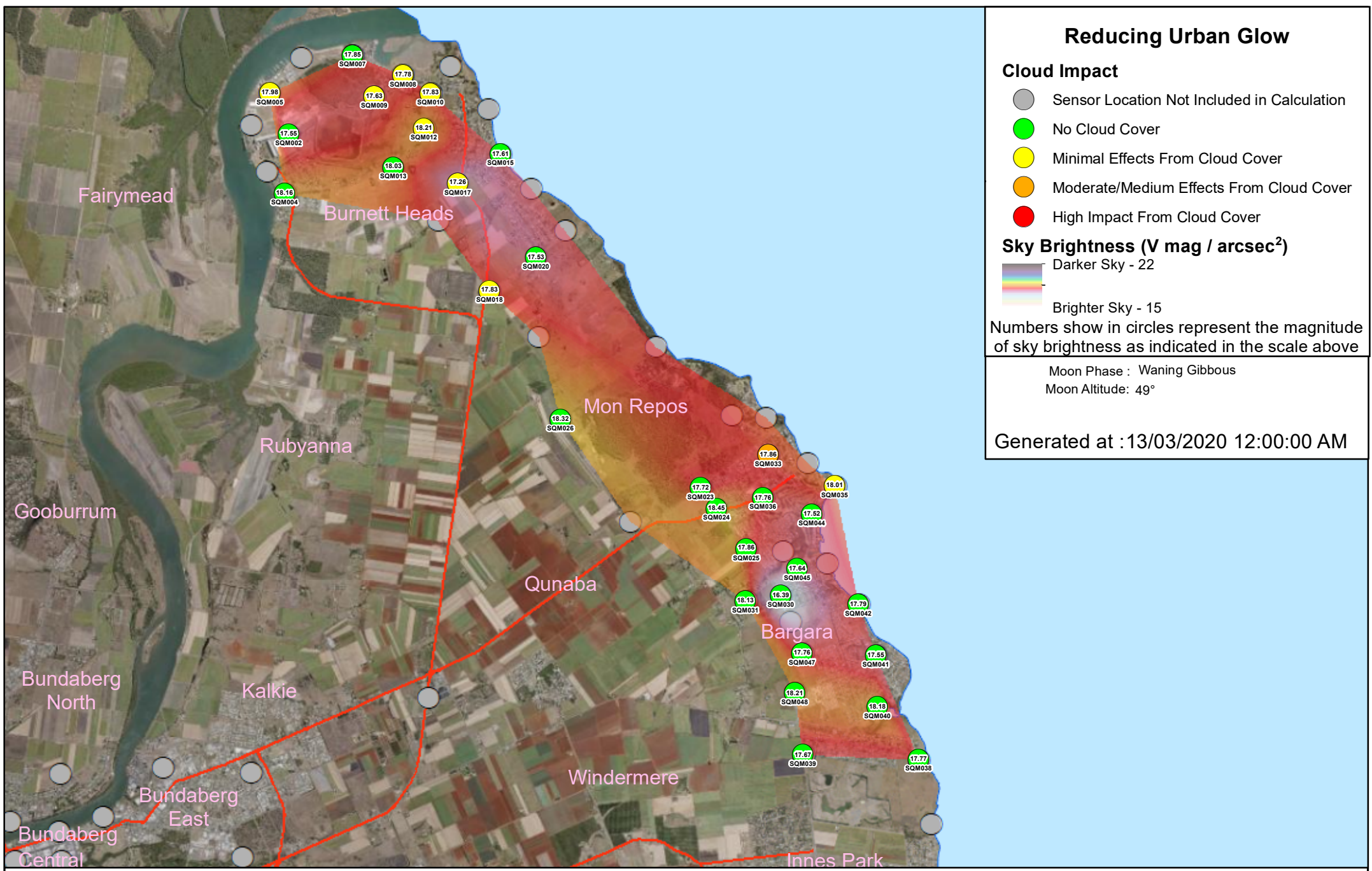
Sky Brightness (V mag / arcsec²)



Numbers show in circles represent the magnitude of sky brightness as indicated in the scale above






Moon Phase : Waning Gibbous
Moon Altitude: 45°

Generated at : 12/03/2020 11:45:00 PM

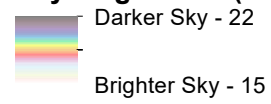


Reducing Urban Glow

Cloud Impact

-  Sensor Location Not Included in Calculation
-  No Cloud Cover
-  Minimal Effects From Cloud Cover
-  Moderate/Medium Effects From Cloud Cover
-  High Impact From Cloud Cover

Sky Brightness (V mag / arcsec²)








Numbers show in circles represent the magnitude of sky brightness as indicated in the scale above

Moon Phase : Waning Gibbous
Moon Altitude: 49°


Generated at : 13/03/2020 12:00:00 AM


Reducing Urban Glow

Cloud Impact

-  Sensor Location Not Included in Calculation
-  No Cloud Cover
-  Minimal Effects From Cloud Cover
-  Moderate/Medium Effects From Cloud Cover
-  High Impact From Cloud Cover

Sky Brightness (V mag / arcsec²)

 Darker Sky - 22

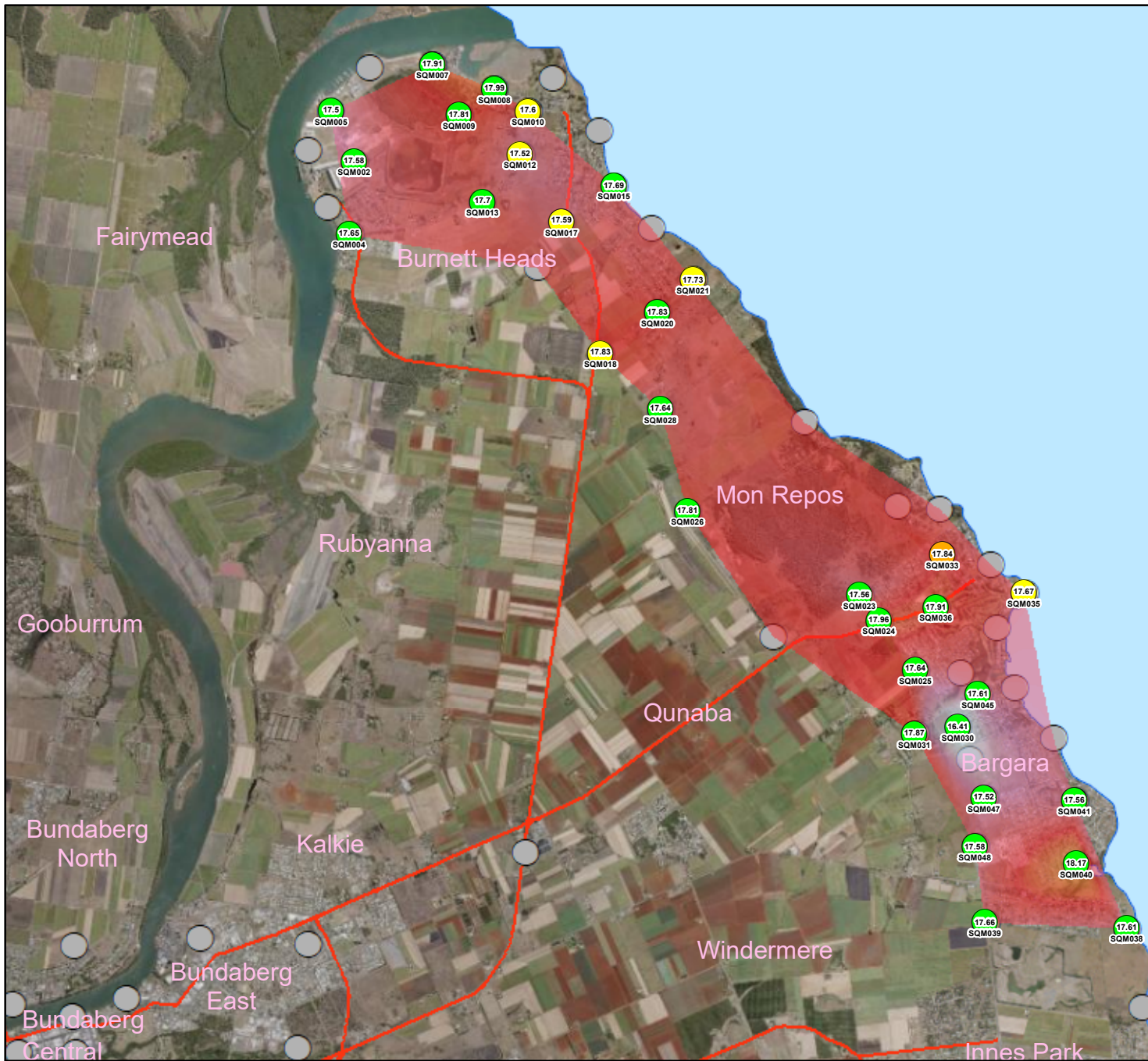
 Brighter Sky - 15

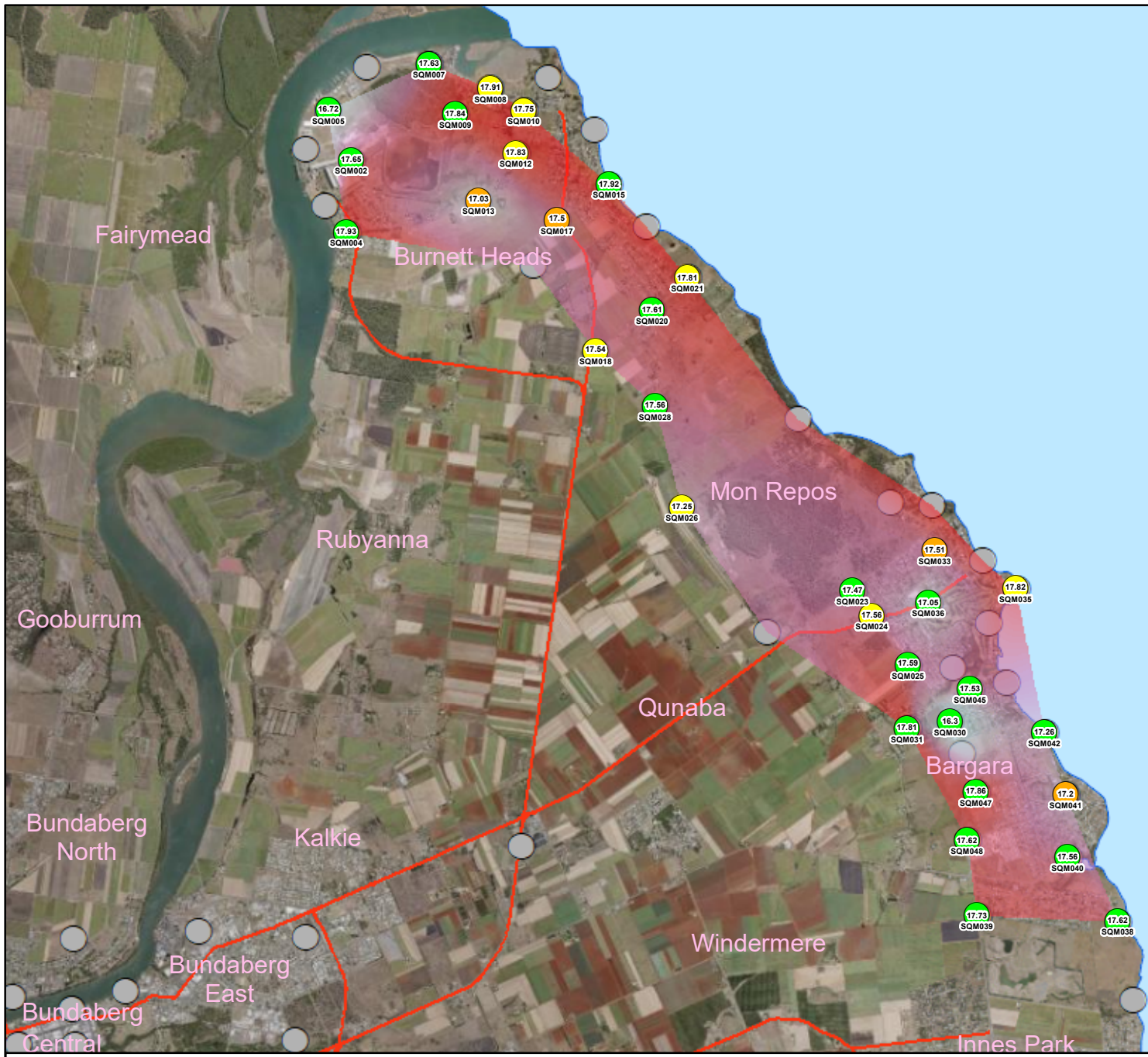
Numbers show in circles represent the magnitude of sky brightness as indicated in the scale above

Moon Phase : Waning Gibbous

Moon Altitude: 52°

Generated at : 13/03/2020 12:15:00 AM



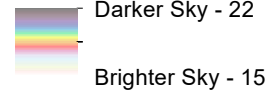


Reducing Urban Glow

Cloud Impact

- Sensor Location Not Included in Calculation
- No Cloud Cover
- Minimal Effects From Cloud Cover
- Moderate/Medium Effects From Cloud Cover
- High Impact From Cloud Cover

Sky Brightness (V mag / arcsec²)








Numbers show in circles represent the magnitude of sky brightness as indicated in the scale above

Moon Phase : Waning Gibbous
Moon Altitude: 55°


Generated at : 13/03/2020 12:30:00 AM


Reducing Urban Glow

Cloud Impact

-  Sensor Location Not Included in Calculation
-  No Cloud Cover
-  Minimal Effects From Cloud Cover
-  Moderate/Medium Effects From Cloud Cover
-  High Impact From Cloud Cover

Sky Brightness (V mag / arcsec²)

 Darker Sky - 22

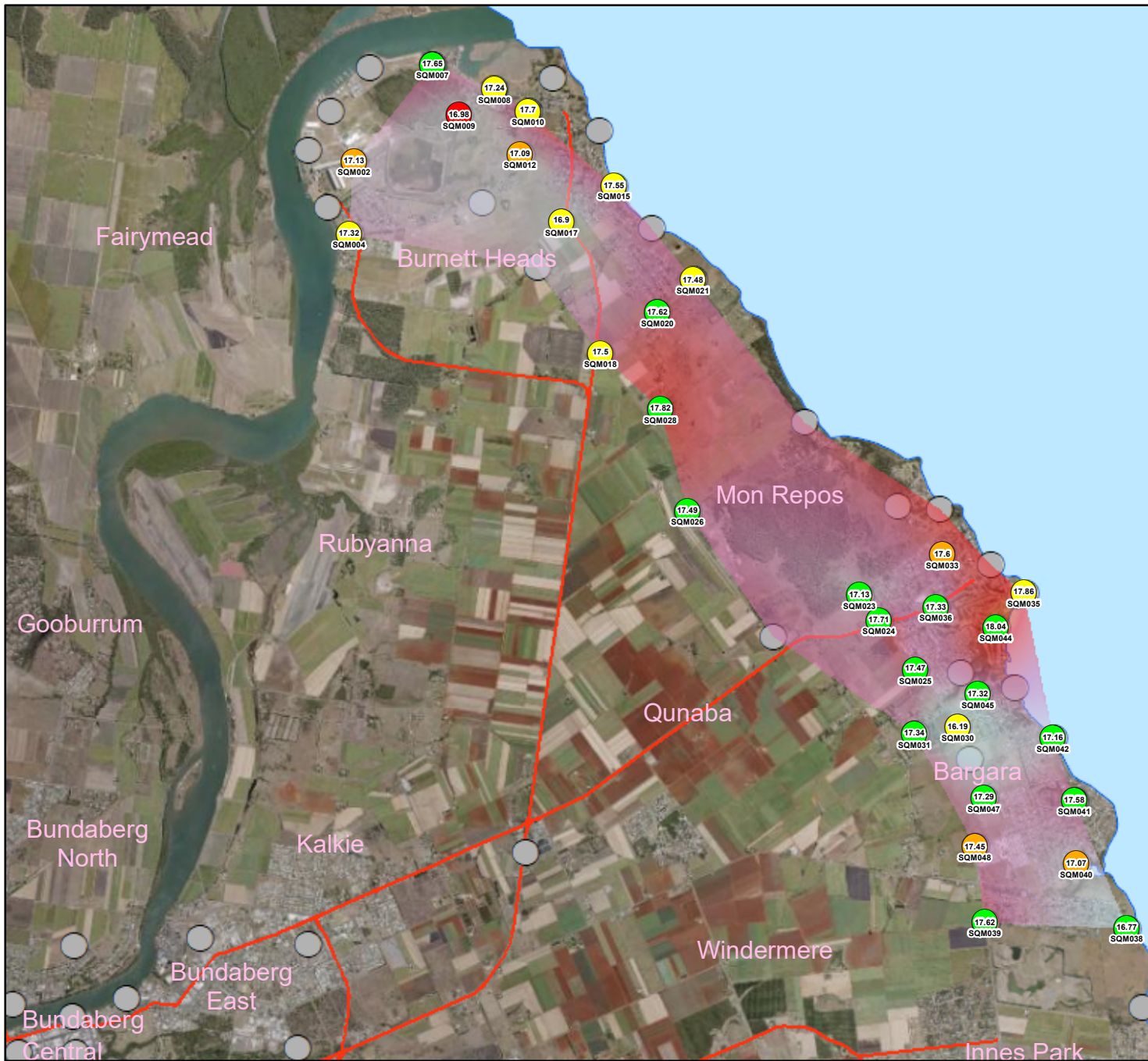
 Brighter Sky - 15

Numbers show in circles represent the magnitude of sky brightness as indicated in the scale above

Moon Phase : Waning Gibbous






Moon Altitude: 58°

Generated at : 13/03/2020 12:45:00 AM




Reducing Urban Glow

Cloud Impact

-  Sensor Location Not Included in Calculation
-  No Cloud Cover
-  Minimal Effects From Cloud Cover
-  Moderate/Medium Effects From Cloud Cover
-  High Impact From Cloud Cover

Sky Brightness (V mag / arcsec²)

 Darker Sky - 22

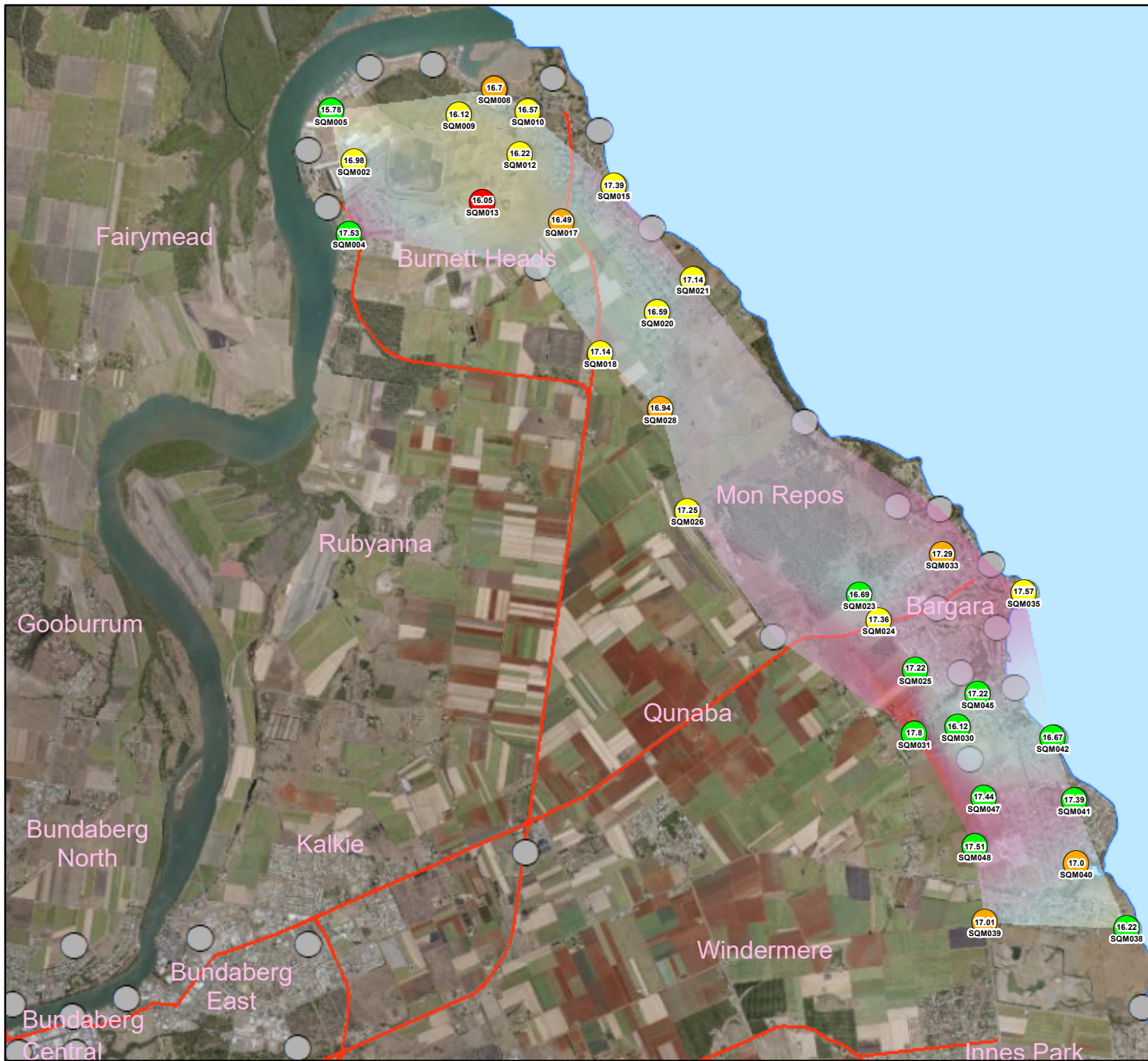
 Brighter Sky - 15

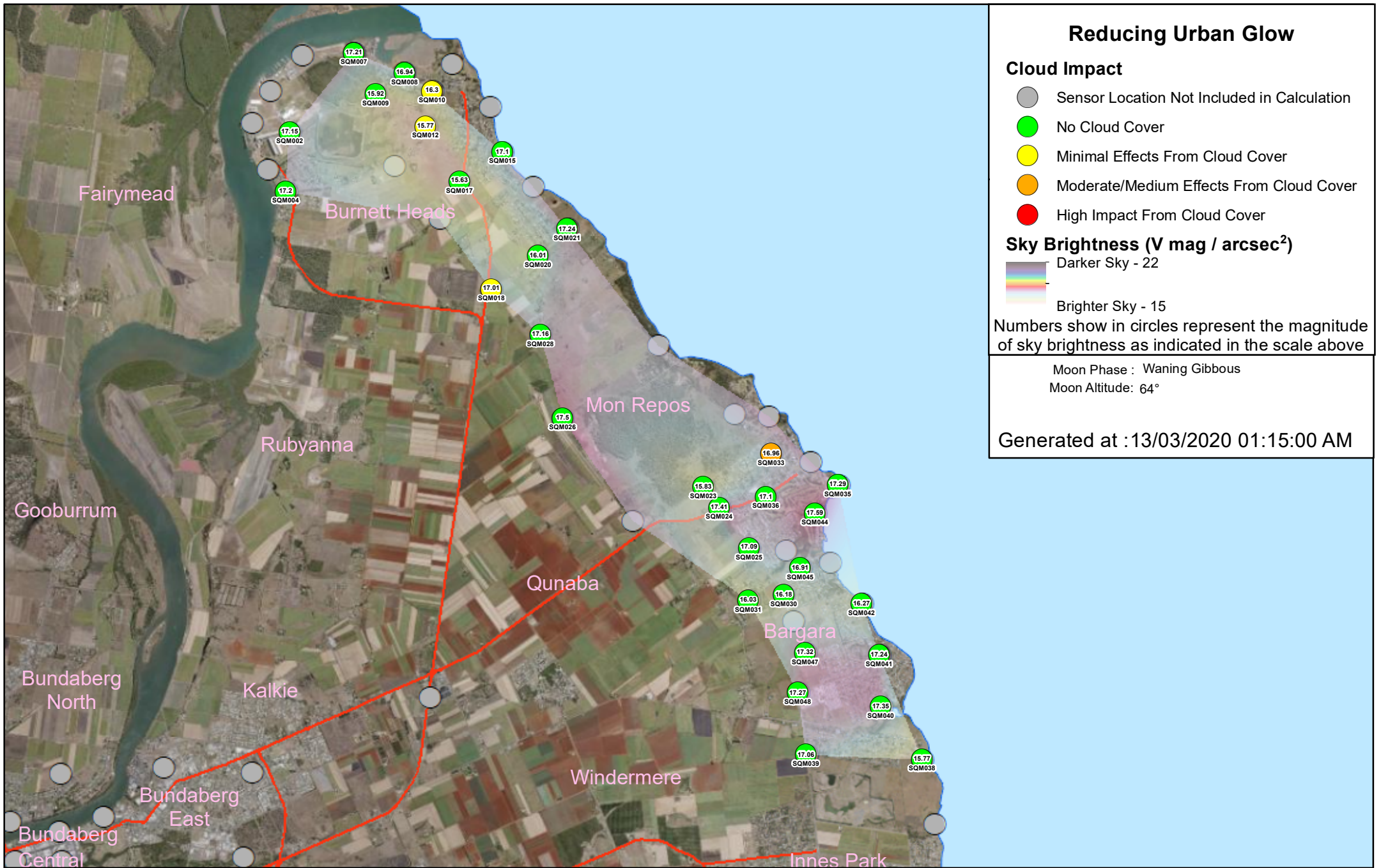
Numbers show in circles represent the magnitude of sky brightness as indicated in the scale above

Moon Phase : Waning Gibbous

Moon Altitude: 61°






Generated at : 13/03/2020 01:00:00 AM







Reducing Urban Glow

Cloud Impact

-  Sensor Location Not Included in Calculation
-  No Cloud Cover
-  Minimal Effects From Cloud Cover
-  Moderate/Medium Effects From Cloud Cover
-  High Impact From Cloud Cover

Sky Brightness (V mag / arcsec²)

 Darker Sky - 22

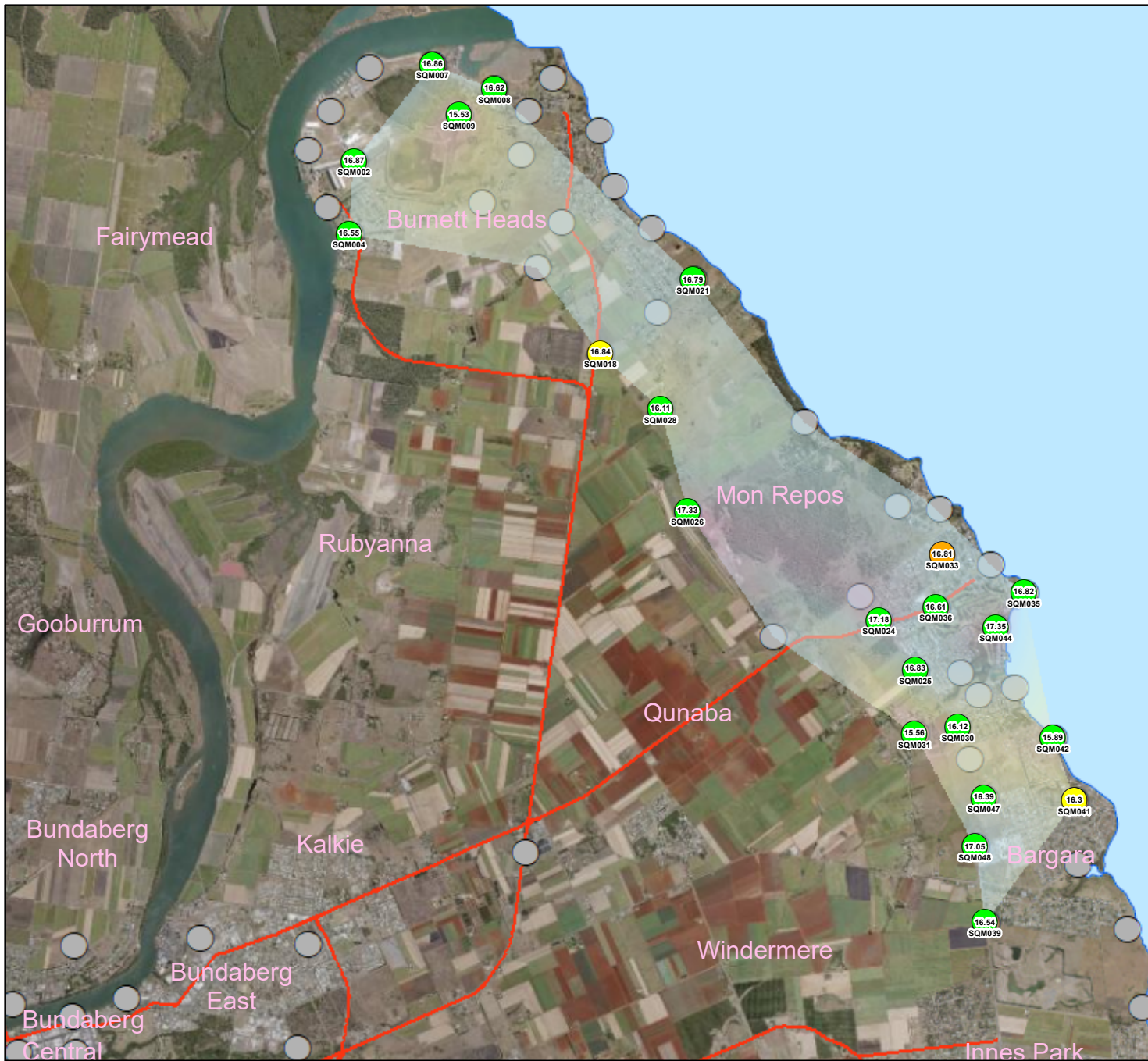
 Brighter Sky - 15

Numbers show in circles represent the magnitude of sky brightness as indicated in the scale above

Moon Phase : Waning Gibbous






Moon Altitude: 66°

Generated at : 13/03/2020 01:30:00 AM





Reducing Urban Glow

Cloud Impact

-  Sensor Location Not Included in Calculation
-  No Cloud Cover
-  Minimal Effects From Cloud Cover
-  Moderate/Medium Effects From Cloud Cover
-  High Impact From Cloud Cover

Sky Brightness (V mag / arcsec²)

 Darker Sky - 22

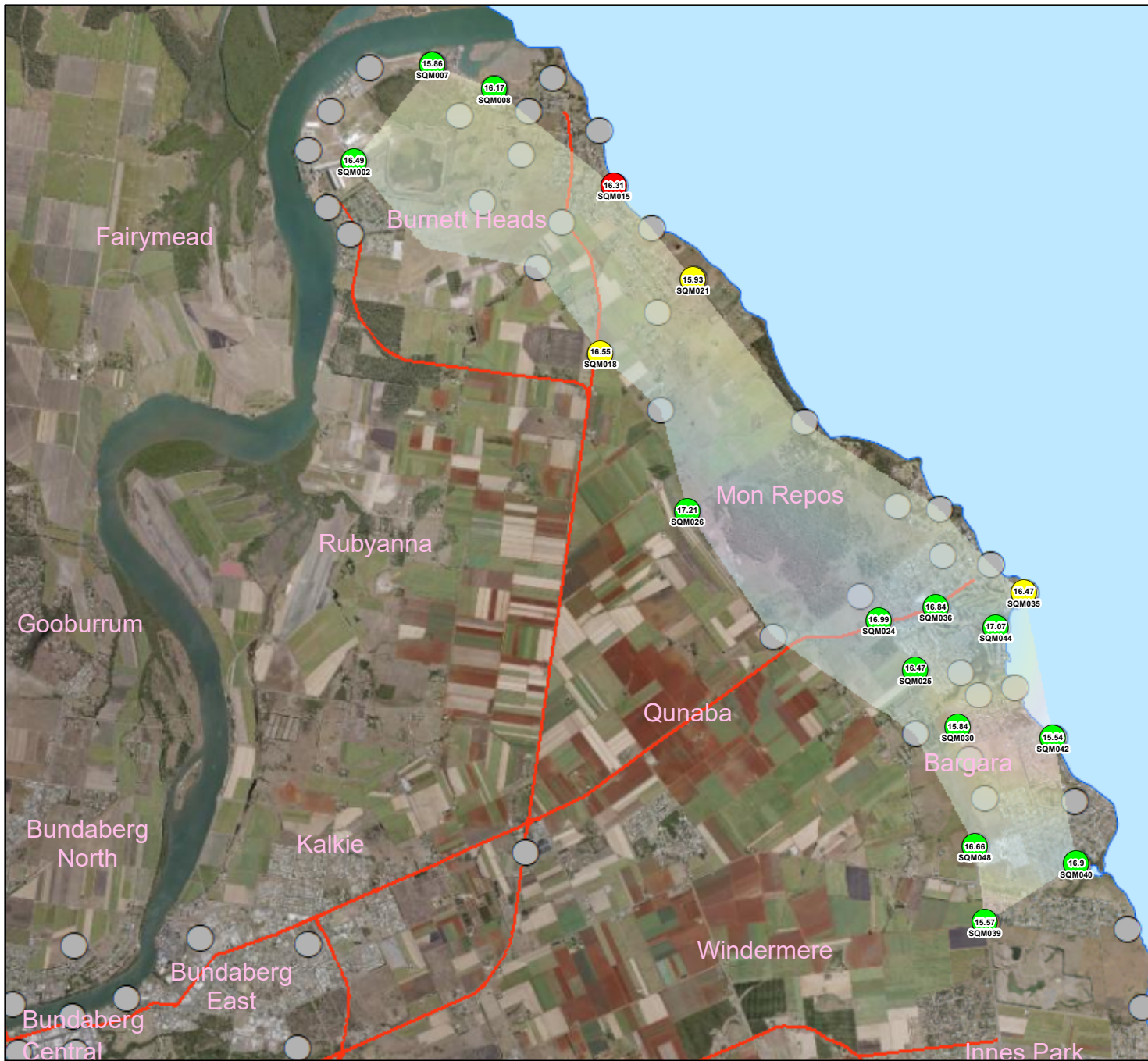
 Brighter Sky - 15

Numbers show in circles represent the magnitude of sky brightness as indicated in the scale above

Moon Phase : Waning Gibbous






Moon Altitude: 69°

Generated at : 13/03/2020 01:45:00 AM




Reducing Urban Glow

Cloud Impact

-  Sensor Location Not Included in Calculation
-  No Cloud Cover
-  Minimal Effects From Cloud Cover
-  Moderate/Medium Effects From Cloud Cover
-  High Impact From Cloud Cover

Sky Brightness (V mag / arcsec²)

 Darker Sky - 22

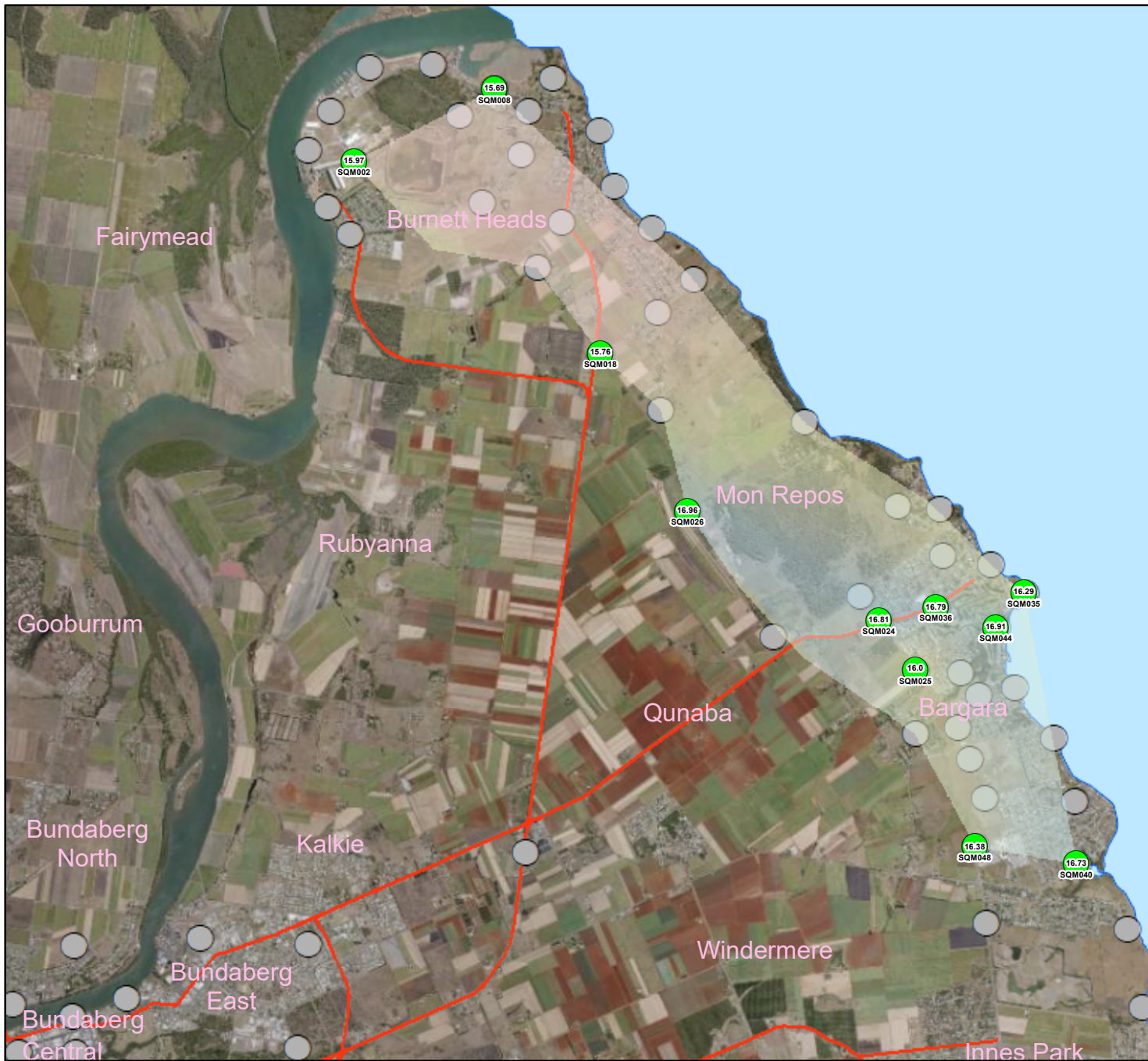
 Brighter Sky - 15

Numbers show in circles represent the magnitude of sky brightness as indicated in the scale above

Moon Phase : Waning Gibbous






Moon Altitude: 71°

Generated at : 13/03/2020 02:00:00 AM




Reducing Urban Glow

Cloud Impact

-  Sensor Location Not Included in Calculation
-  No Cloud Cover
-  Minimal Effects From Cloud Cover
-  Moderate/Medium Effects From Cloud Cover
-  High Impact From Cloud Cover

Sky Brightness (V mag / arcsec²)

 Darker Sky - 22

 Brighter Sky - 15

Numbers show in circles represent the magnitude of sky brightness as indicated in the scale above

Moon Phase : Waning Gibbous






Moon Altitude: 73°

Generated at : 13/03/2020 02:15:00 AM





Reducing Urban Glow

Cloud Impact

-  Sensor Location Not Included in Calculation
-  No Cloud Cover
-  Minimal Effects From Cloud Cover
-  Moderate/Medium Effects From Cloud Cover
-  High Impact From Cloud Cover

Sky Brightness (V mag / arcsec²)

 Darker Sky - 22

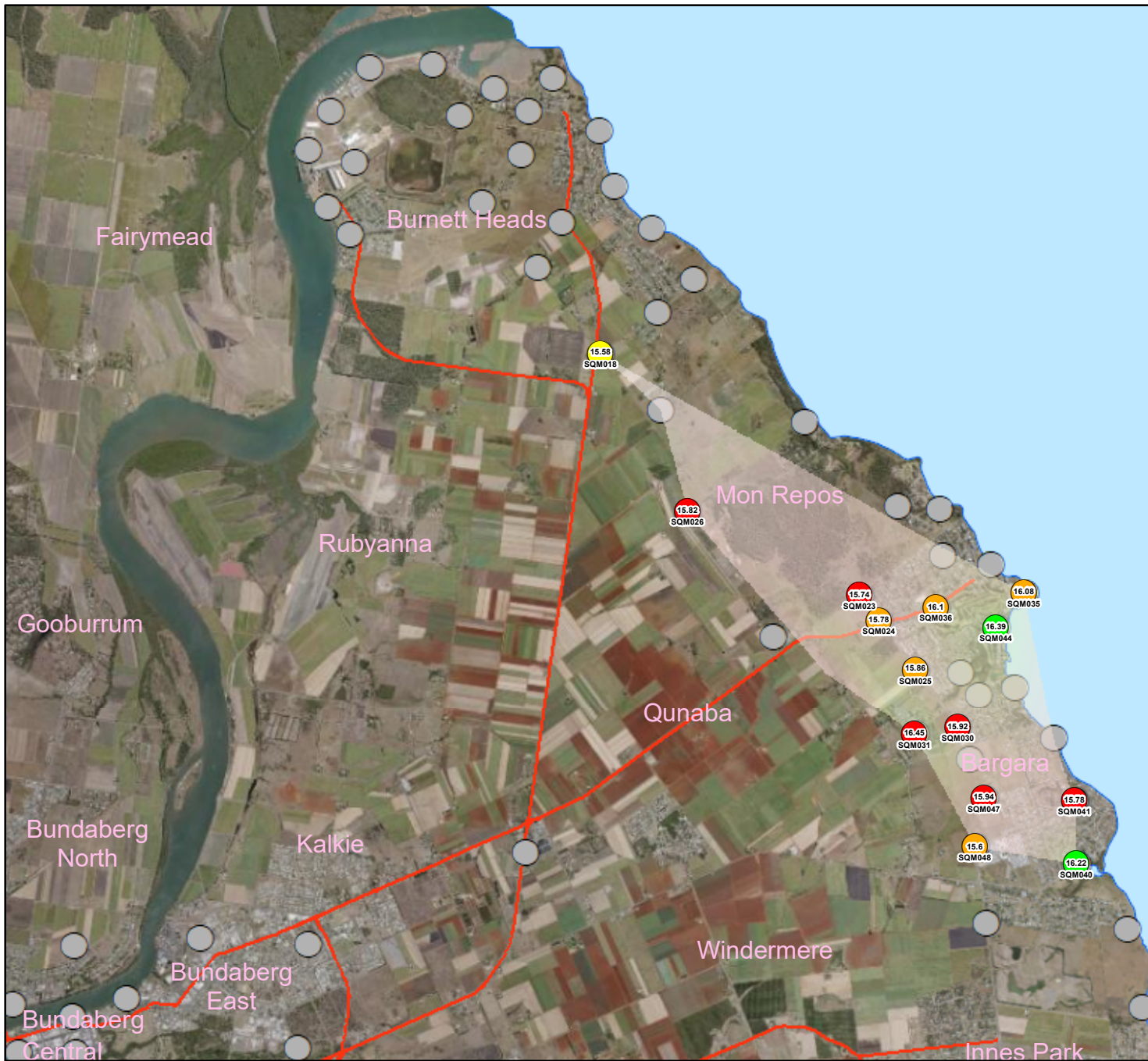
 Brighter Sky - 15

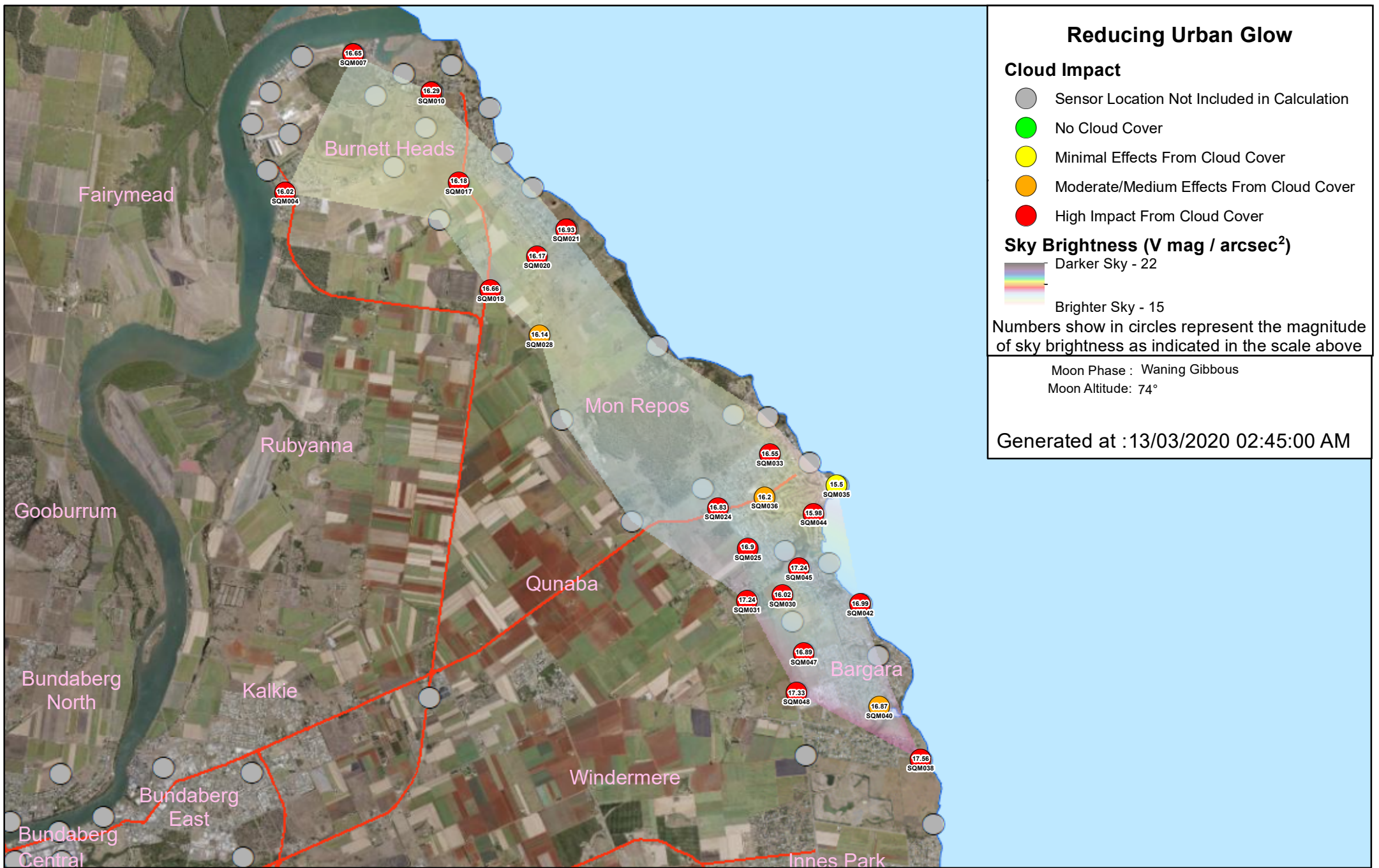
Numbers show in circles represent the magnitude of sky brightness as indicated in the scale above

Moon Phase : Waning Gibbous

Moon Altitude: 74°






Generated at : 13/03/2020 02:30:00 AM







Reducing Urban Glow

Cloud Impact

-  Sensor Location Not Included in Calculation
-  No Cloud Cover
-  Minimal Effects From Cloud Cover
-  Moderate/Medium Effects From Cloud Cover
-  High Impact From Cloud Cover

Sky Brightness (V mag / arcsec²)

 Darker Sky - 22

 Brighter Sky - 15

Numbers show in circles represent the magnitude of sky brightness as indicated in the scale above

Moon Phase : Waning Gibbous

Moon Altitude: 73°

Generated at : 13/03/2020 03:00:00 AM

