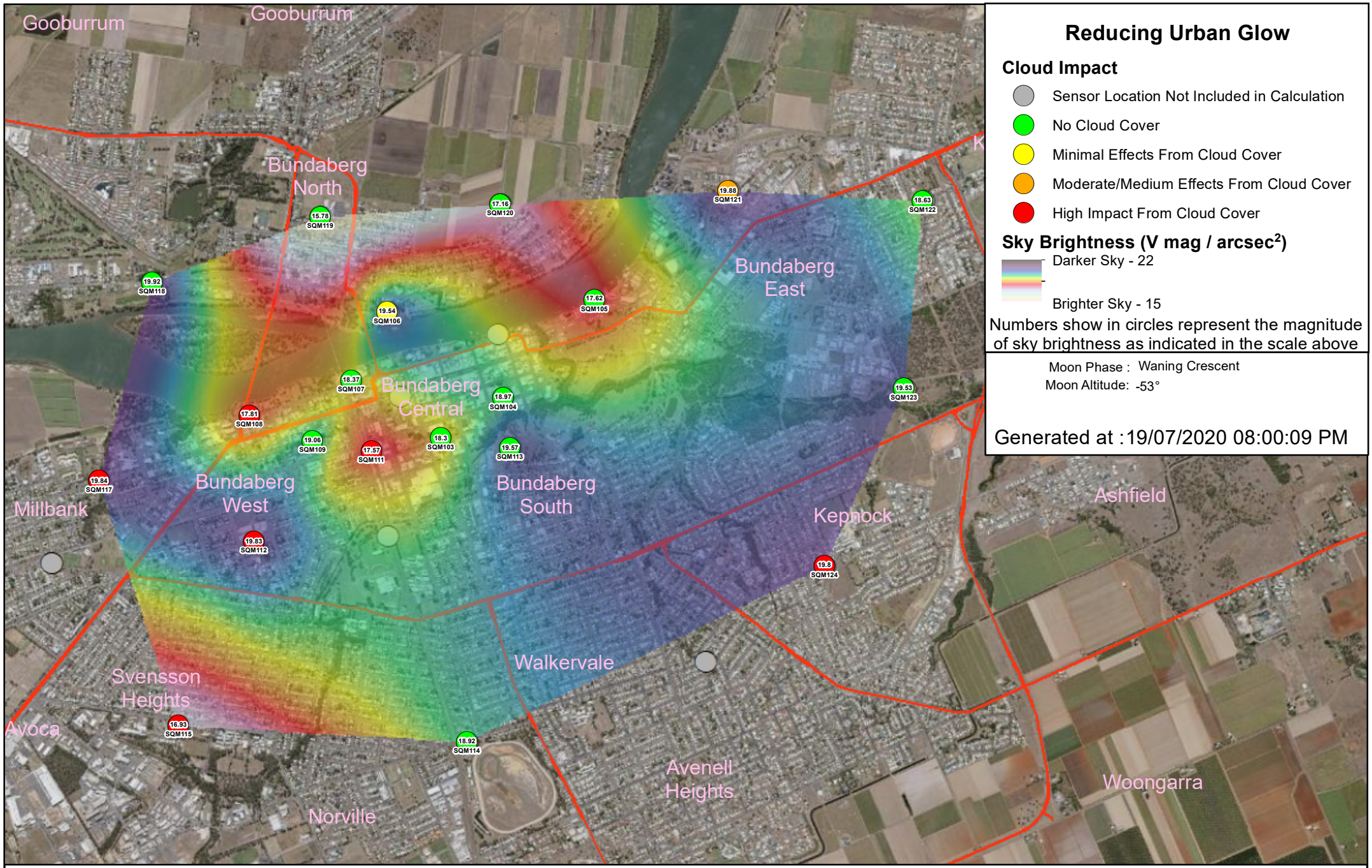

Reducing Urban Glow

Cloud Impact

- Sensor Location Not Included in Calculation
- No Cloud Cover
- Minimal Effects From Cloud Cover
- Moderate/Medium Effects From Cloud Cover
- High Impact From Cloud Cover

Sky Brightness (V mag / arcsec^2)

Darker Sky - 22

Brighter Sky - 15

Numbers show in circles represent the magnitude of sky brightness as indicated in the scale above

Moon Phase : Waning Crescent

Moon Altitude: -53°

Generated at :19/07/2020 08:00:09 PM

Australian Government BUILDING OUR FUTURE | Queensland Government | BUNDABERG REGIONAL COUNCIL | REDUCING URBAN GLOW | ERGON ENERGY NETWORK | Burnett Mary REGIONAL GROUP | CQ University AUSTRALIA | Greenfleet | Prince's Trust Australia | Bundaberg Southern Great Barrier Reef Queensland Where great begins | STA sea turtle alliance inc.

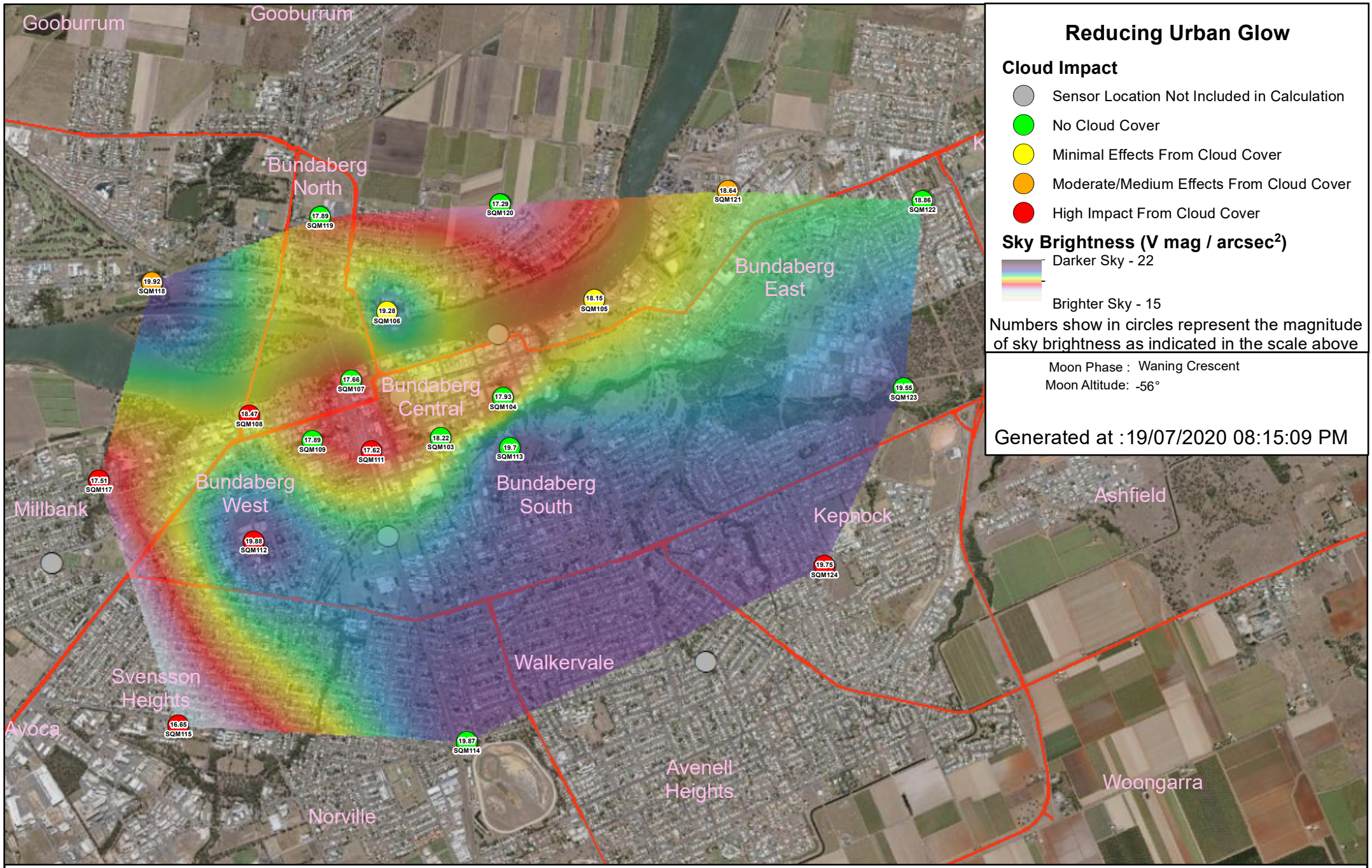

Reducing Urban Glow

Cloud Impact

- Sensor Location Not Included in Calculation
- No Cloud Cover
- Minimal Effects From Cloud Cover
- Moderate/Medium Effects From Cloud Cover
- High Impact From Cloud Cover

Sky Brightness (V mag / arcsec^2)

Darker Sky - 22

Brighter Sky - 15

Numbers show in circles represent the magnitude of sky brightness as indicated in the scale above

Moon Phase : Waning Crescent

Moon Altitude: -56°

Generated at :19/07/2020 08:15:09 PM

Australian Government BUILDING OUR FUTURE | Queensland Government | BUNDABERG REGIONAL COUNCIL | REDUCING URBAN GLOW | ERGON ENERGY NETWORK | Burnett Mary REGIONAL GROUP | CQ University AUSTRALIA | Greenfleet | Prince's Trust Australia | Bundaberg Southern Great Barrier Reef Queensland Where great begins | STA sea turtle alliance inc.

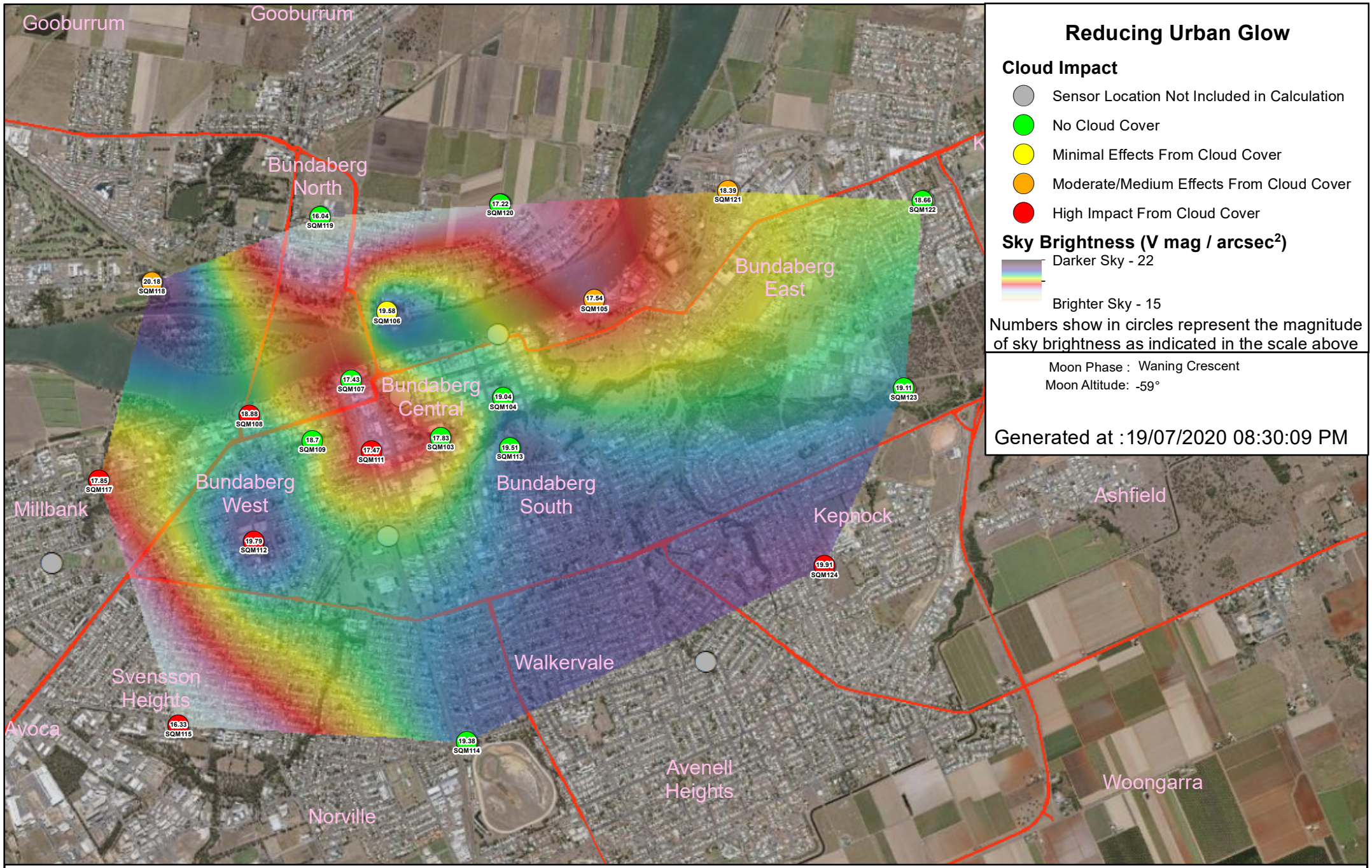

Reducing Urban Glow

Cloud Impact

- Sensor Location Not Included in Calculation
- No Cloud Cover
- Minimal Effects From Cloud Cover
- Moderate/Medium Effects From Cloud Cover
- High Impact From Cloud Cover

Sky Brightness (V mag / arcsec^2)

Darker Sky - 22

Brighter Sky - 15

Numbers show in circles represent the magnitude of sky brightness as indicated in the scale above

Moon Phase : Waning Crescent

Moon Altitude: -59°

Generated at :19/07/2020 08:30:09 PM

Australian Government BUILDING OUR FUTURE | Queensland Government | BUNDABERG REGIONAL COUNCIL | REDUCING URBAN GLOW | ERGON ENERGY NETWORK | Burnett Mary REGIONAL GROUP | CQ University AUSTRALIA | Greenfleet | Prince's Trust Australia | Bundaberg Southern Great Barrier Reef Queensland Where great begins | STA sea turtle alliance inc.

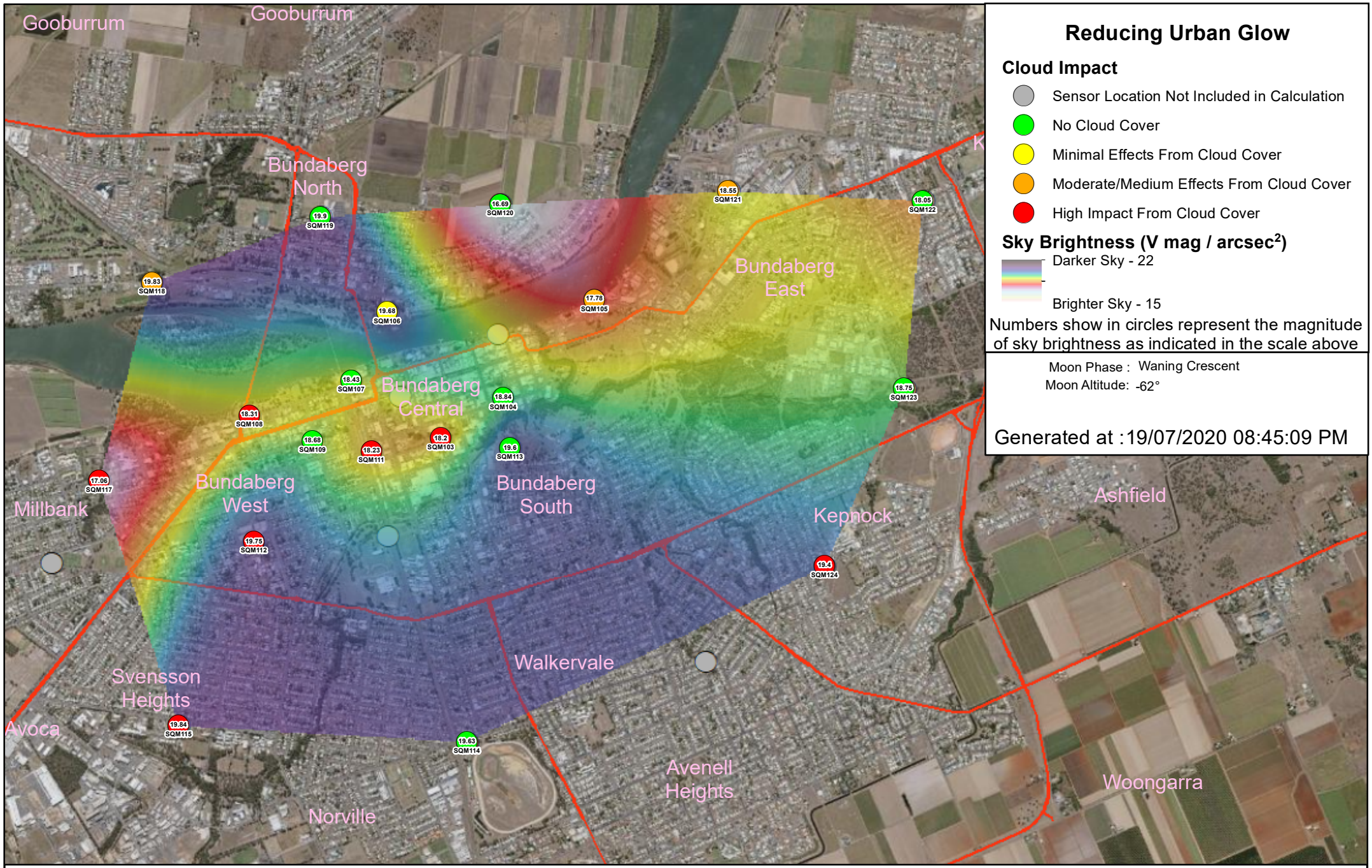

Reducing Urban Glow

Cloud Impact

- Sensor Location Not Included in Calculation
- No Cloud Cover
- Minimal Effects From Cloud Cover
- Moderate/Medium Effects From Cloud Cover
- High Impact From Cloud Cover

Sky Brightness (V mag / arcsec^2)

Darker Sky - 22

Brighter Sky - 15

Numbers show in circles represent the magnitude of sky brightness as indicated in the scale above

Moon Phase : Waning Crescent

Moon Altitude: -62°

Generated at :19/07/2020 08:45:09 PM

Australian Government BUILDING OUR FUTURE | Queensland Government | BUNDABERG REGIONAL COUNCIL | REDUCING URBAN GLOW | ERGON ENERGY NETWORK | Burnett Mary REGIONAL GROUP | CQ University AUSTRALIA | Greenfleet | Prince's Trust Australia | Bundaberg Southern Great Barrier Reef Queensland Where great begins | STA sea turtle alliance inc.

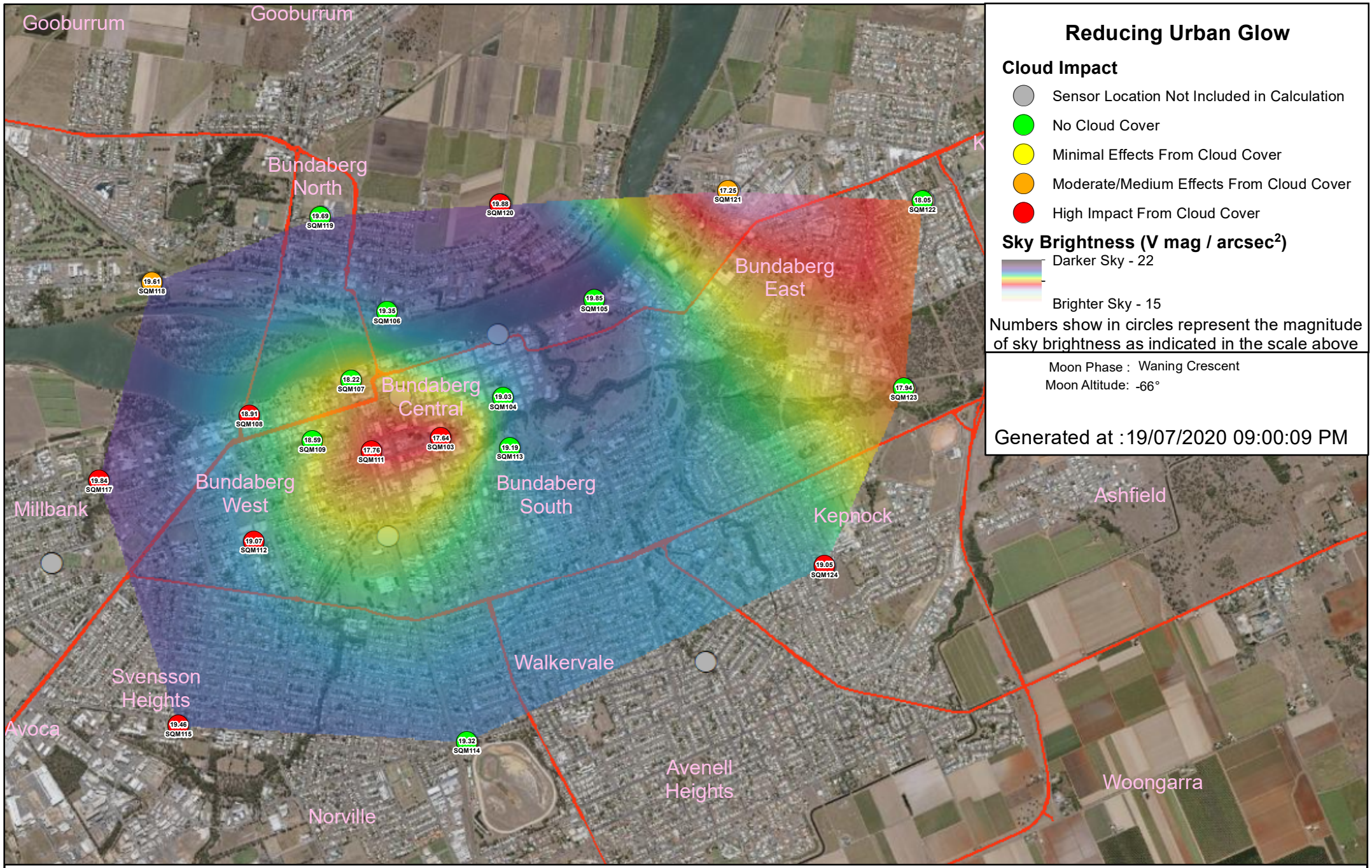

Reducing Urban Glow

Cloud Impact

- Sensor Location Not Included in Calculation
- No Cloud Cover
- Minimal Effects From Cloud Cover
- Moderate/Medium Effects From Cloud Cover
- High Impact From Cloud Cover

Sky Brightness (V mag / arcsec^2)

Darker Sky - 22

Brighter Sky - 15

Numbers show in circles represent the magnitude of sky brightness as indicated in the scale above

Moon Phase : Waning Crescent

Moon Altitude: -66°

Generated at :19/07/2020 09:00:09 PM

Australian Government BUILDING OUR FUTURE | Queensland Government | BUNDABERG REGIONAL COUNCIL | REDUCING URBAN GLOW | ERGON ENERGY NETWORK | Burnett Mary REGIONAL GROUP | CQ University AUSTRALIA | Greenfleet | Prince's Trust Australia | Bundaberg Southern Great Barrier Reef Queensland Where great begins | STA sea turtle alliance inc.

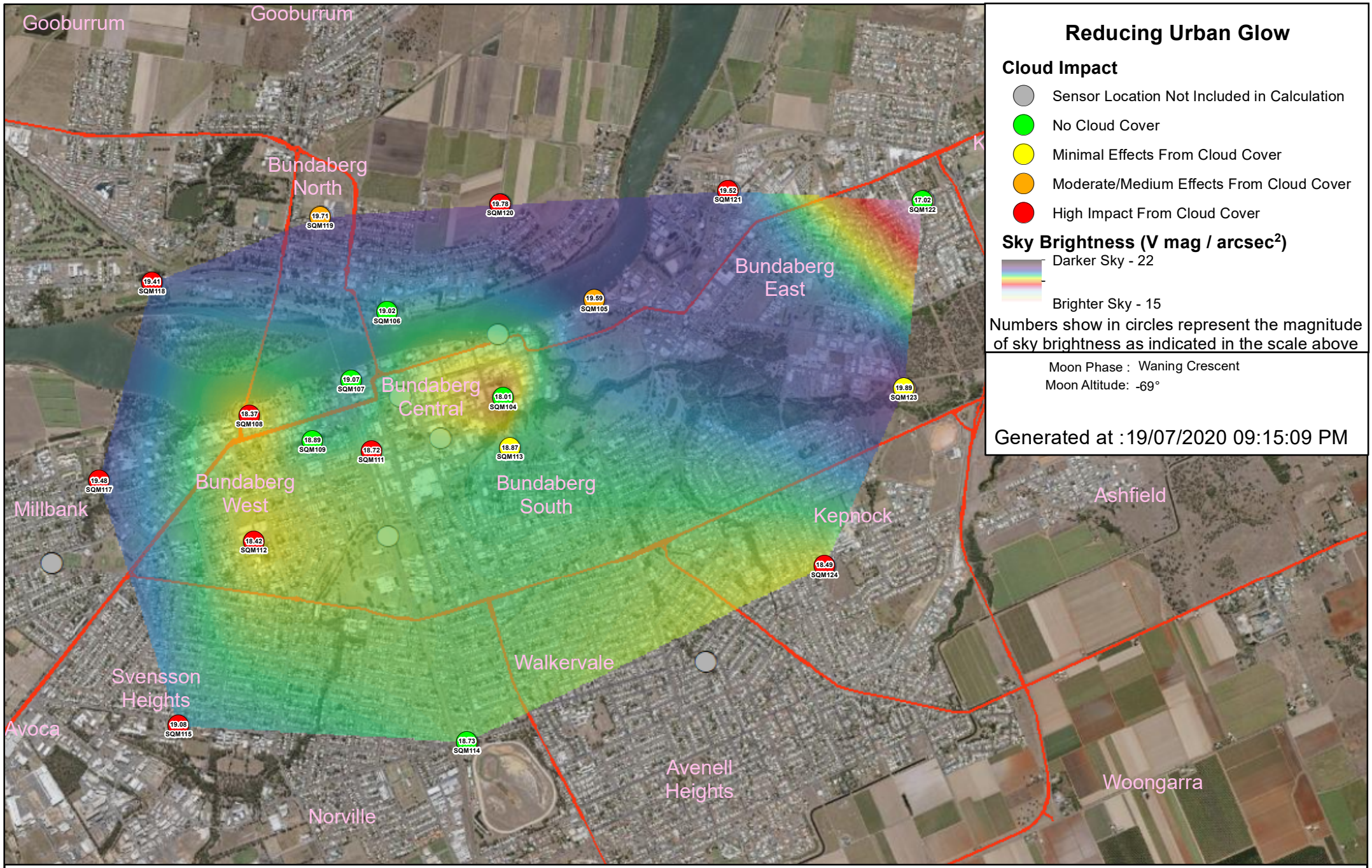

Reducing Urban Glow

Cloud Impact

- Sensor Location Not Included in Calculation
- No Cloud Cover
- Minimal Effects From Cloud Cover
- Moderate/Medium Effects From Cloud Cover
- High Impact From Cloud Cover

Sky Brightness (V mag / arcsec^2)

Darker Sky - 22

Brighter Sky - 15

Numbers show in circles represent the magnitude of sky brightness as indicated in the scale above

Moon Phase : Waning Crescent

Moon Altitude: -69°

Generated at :19/07/2020 09:15:09 PM

Australian Government BUILDING OUR FUTURE | Queensland Government | BUNDABERG REGIONAL COUNCIL | REDUCING URBAN GLOW | ERGON ENERGY NETWORK | Burnett Mary REGIONAL GROUP | CQ University AUSTRALIA | Greenfleet | Prince's Trust Australia | Bundaberg Southern Great Barrier Reef Queensland Where great begins | STA sea turtle alliance inc.

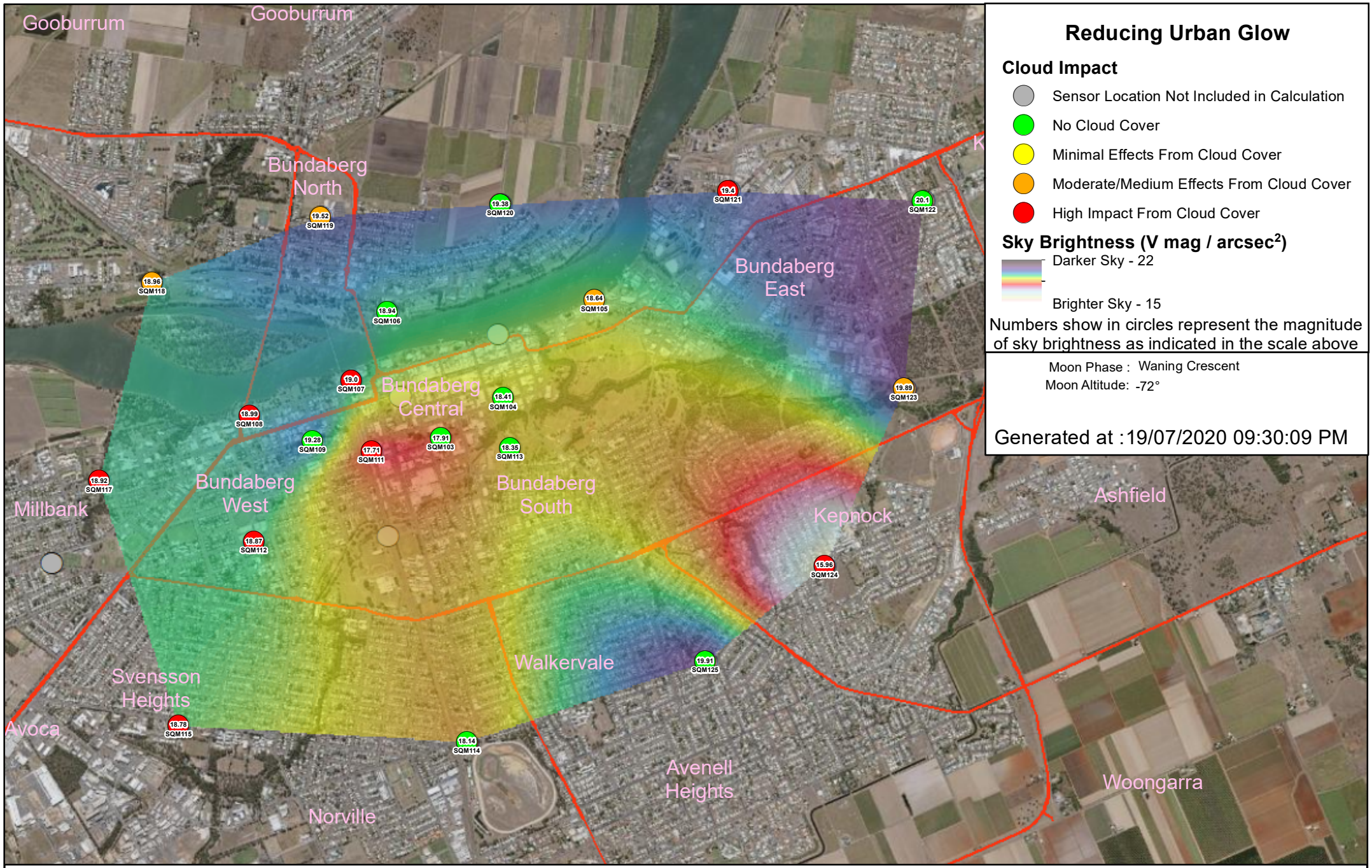

Reducing Urban Glow

Cloud Impact

- Sensor Location Not Included in Calculation
- No Cloud Cover
- Minimal Effects From Cloud Cover
- Moderate/Medium Effects From Cloud Cover
- High Impact From Cloud Cover

Sky Brightness (V mag / arcsec^2)

Darker Sky - 22

Brighter Sky - 15

Numbers show in circles represent the magnitude of sky brightness as indicated in the scale above

Moon Phase : Waning Crescent

Moon Altitude: -72°

Generated at :19/07/2020 09:30:09 PM

Australian Government BUILDING OUR FUTURE | Queensland Government | BUNDABERG REGIONAL COUNCIL | REDUCING URBAN GLOW | ERGON ENERGY NETWORK | Burnett Mary REGIONAL GROUP | CQ University AUSTRALIA | Greenfleet | Prince's Trust Australia | Bundaberg Southern Great Barrier Reef Queensland Where great begins | STA sea turtle alliance inc.

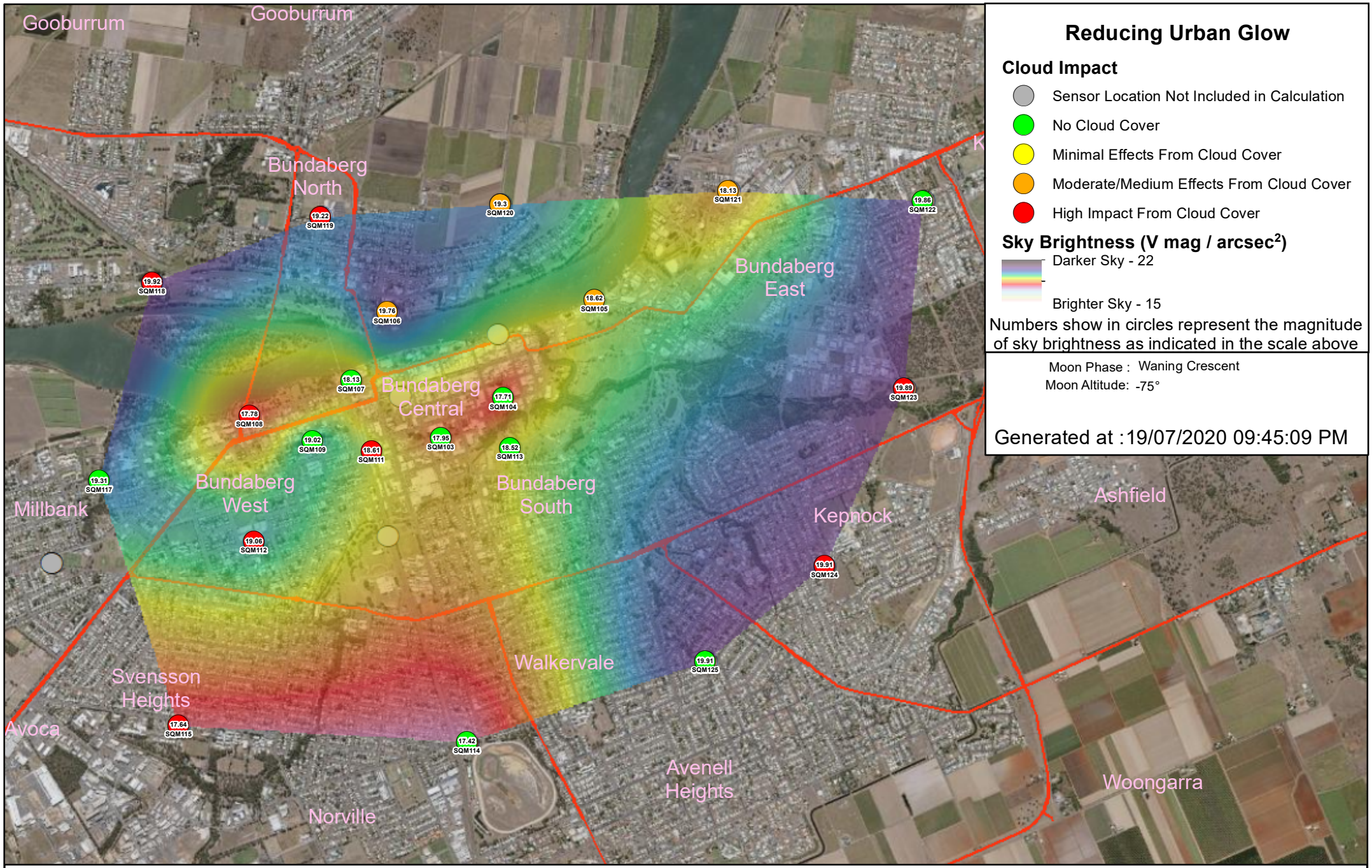

Reducing Urban Glow

Cloud Impact

- Sensor Location Not Included in Calculation
- No Cloud Cover
- Minimal Effects From Cloud Cover
- Moderate/Medium Effects From Cloud Cover
- High Impact From Cloud Cover

Sky Brightness (V mag / arcsec^2)

Darker Sky - 22

Brighter Sky - 15

Numbers show in circles represent the magnitude of sky brightness as indicated in the scale above

Moon Phase : Waning Crescent

Moon Altitude: -75°

Generated at :19/07/2020 09:45:09 PM

Australian Government BUILDING OUR FUTURE | Queensland Government | BUNDABERG REGIONAL COUNCIL | REDUCING URBAN GLOW | ERGON ENERGY NETWORK | Burnett Mary REGIONAL GROUP | CQ University AUSTRALIA | Greenfleet | Prince's Trust Australia | Bundaberg Southern Great Barrier Reef Queensland Where great begins | STA sea turtle alliance inc.

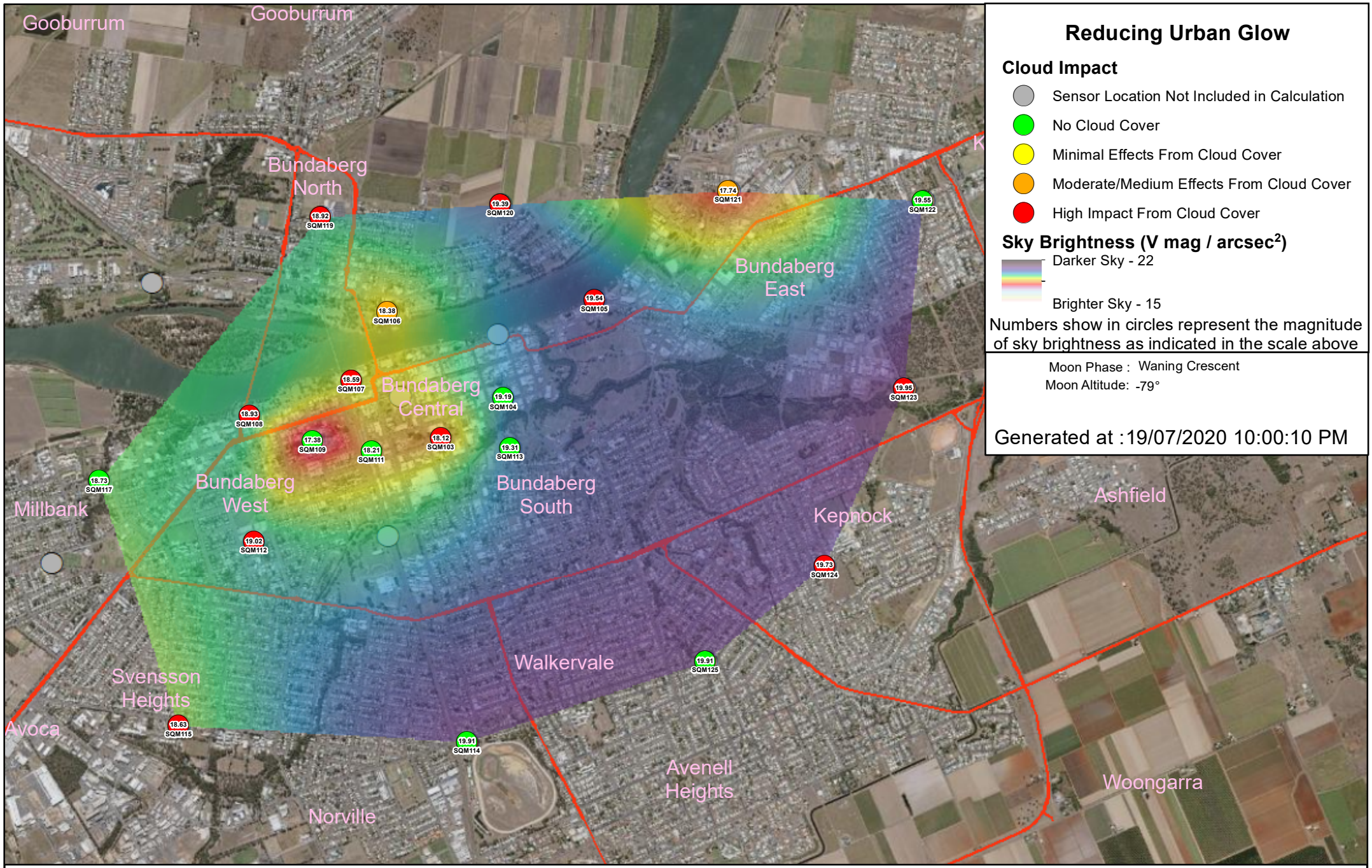

Reducing Urban Glow

Cloud Impact

- Sensor Location Not Included in Calculation
- No Cloud Cover
- Minimal Effects From Cloud Cover
- Moderate/Medium Effects From Cloud Cover
- High Impact From Cloud Cover

Sky Brightness (V mag / arcsec^2)

Darker Sky - 22

Brighter Sky - 15

Numbers show in circles represent the magnitude of sky brightness as indicated in the scale above

Moon Phase : Waning Crescent

Moon Altitude: -79°

Generated at :19/07/2020 10:00:10 PM

Australian Government BUILDING OUR FUTURE | Queensland Government | BUNDABERG REGIONAL COUNCIL | REDUCING URBAN GLOW | ERGON ENERGY NETWORK | Burnett Mary REGIONAL GROUP | CQ University AUSTRALIA | Greenfleet | Prince's Trust Australia | Bundaberg Southern Great Barrier Reef Queensland Where great begins | STA sea turtle alliance inc.

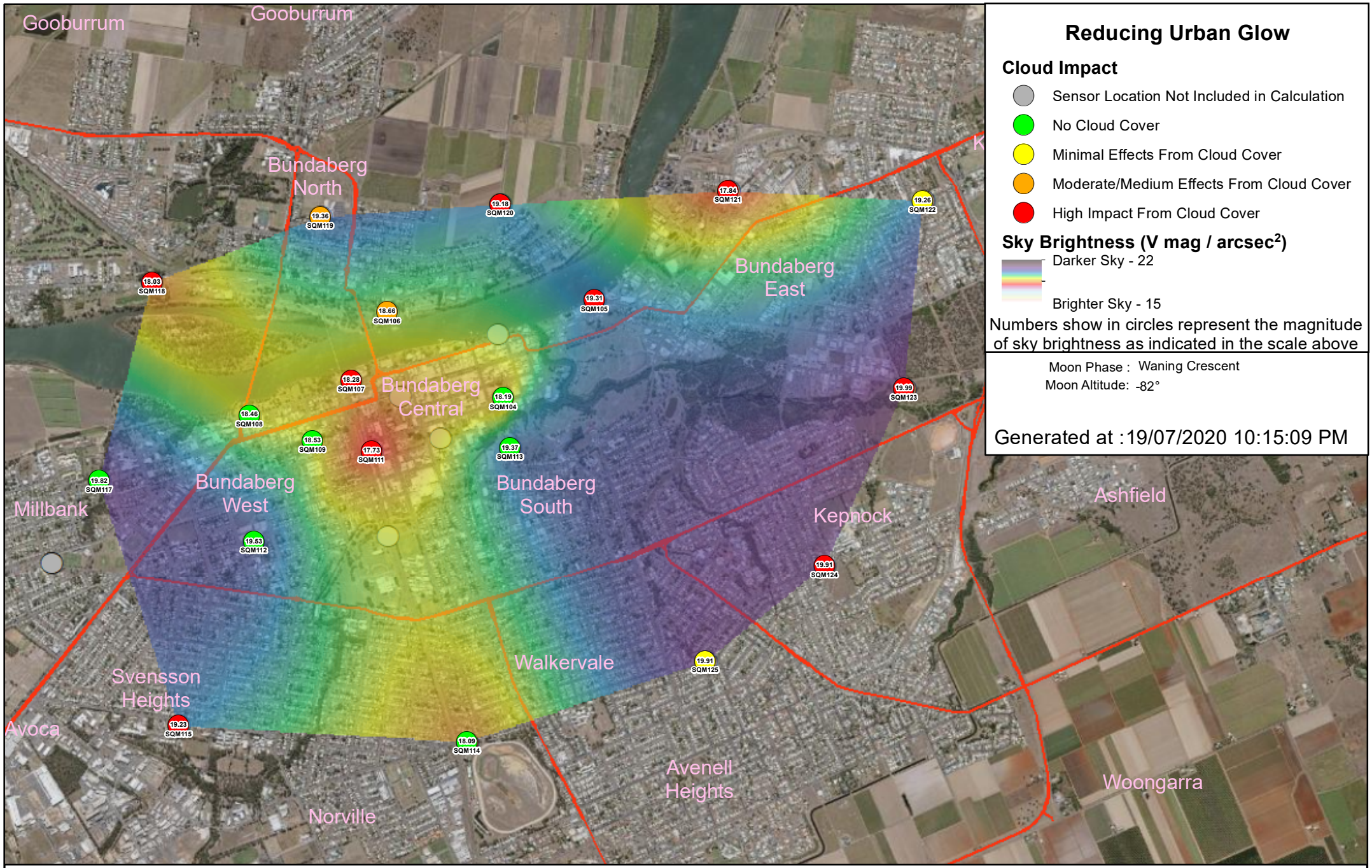

Reducing Urban Glow

Cloud Impact

- Sensor Location Not Included in Calculation
- No Cloud Cover
- Minimal Effects From Cloud Cover
- Moderate/Medium Effects From Cloud Cover
- High Impact From Cloud Cover

Sky Brightness (V mag / arcsec^2)

Darker Sky - 22

Brighter Sky - 15

Numbers show in circles represent the magnitude of sky brightness as indicated in the scale above

Moon Phase : Waning Crescent

Moon Altitude: -82°

Generated at :19/07/2020 10:15:09 PM

Australian Government BUILDING OUR FUTURE | Queensland Government | BUNDABERG REGIONAL COUNCIL | REDUCING URBAN GLOW | ERGON ENERGY NETWORK | Burnett Mary REGIONAL GROUP | CQ University AUSTRALIA | Greenfleet | Prince's Trust Australia | Bundaberg Southern Great Barrier Reef Queensland Where great begins | STA sea turtle alliance inc.

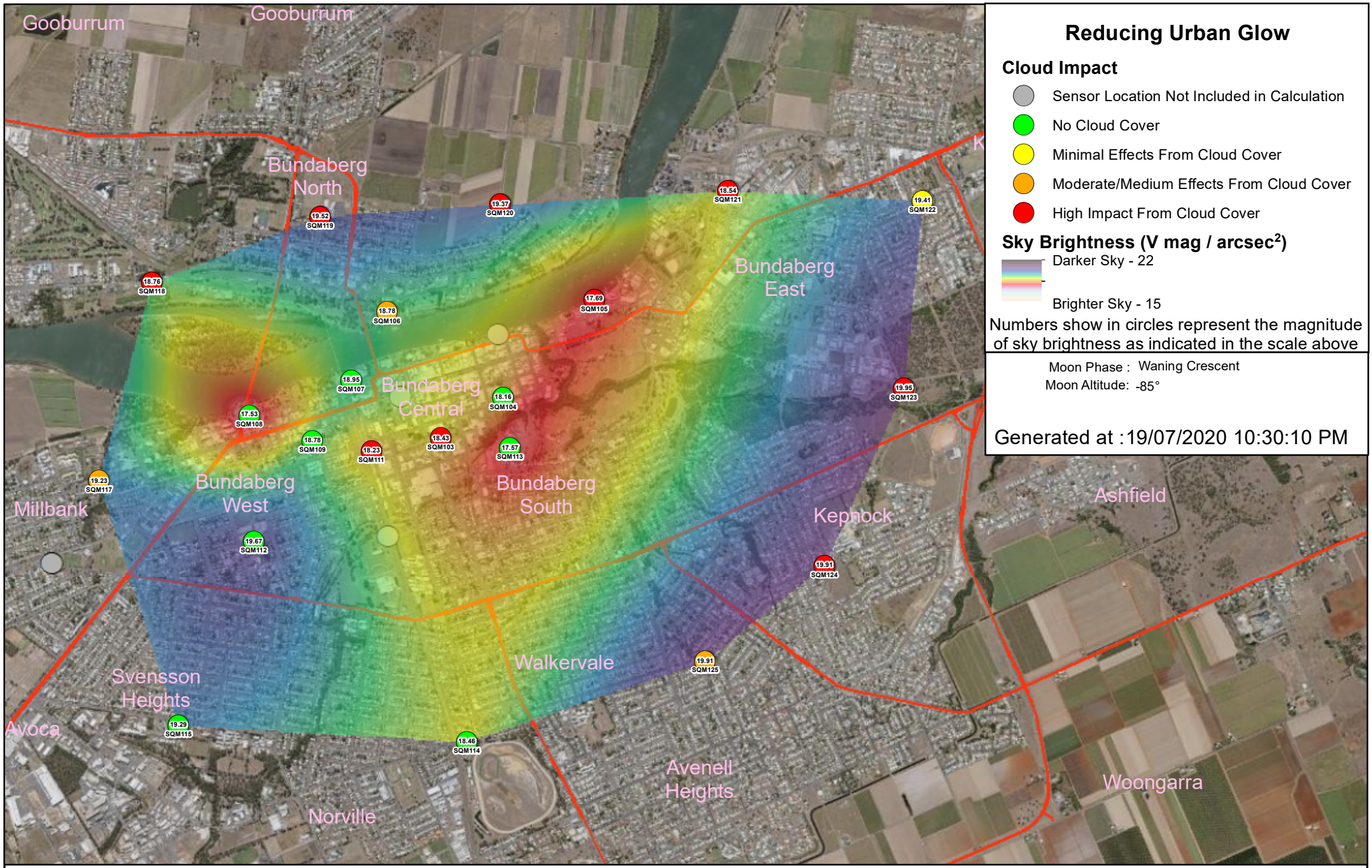

Reducing Urban Glow

Cloud Impact

- Sensor Location Not Included in Calculation
- No Cloud Cover
- Minimal Effects From Cloud Cover
- Moderate/Medium Effects From Cloud Cover
- High Impact From Cloud Cover

Sky Brightness (V mag / arcsec^2)

Darker Sky - 22

Brighter Sky - 15

Numbers show in circles represent the magnitude of sky brightness as indicated in the scale above

Moon Phase : Waning Crescent

Moon Altitude: -85°

Generated at :19/07/2020 10:30:10 PM

Australian Government BUILDING OUR FUTURE | Queensland Government | BUNDABERG REGIONAL COUNCIL | REDUCING URBAN GLOW | ERGON ENERGY NETWORK | Burnett Mary REGIONAL GROUP | CQ University AUSTRALIA | Greenfleet | Prince's Trust Australia | Bundaberg Southern Great Barrier Reef Queensland Where great begins | STA sea turtle alliance inc.

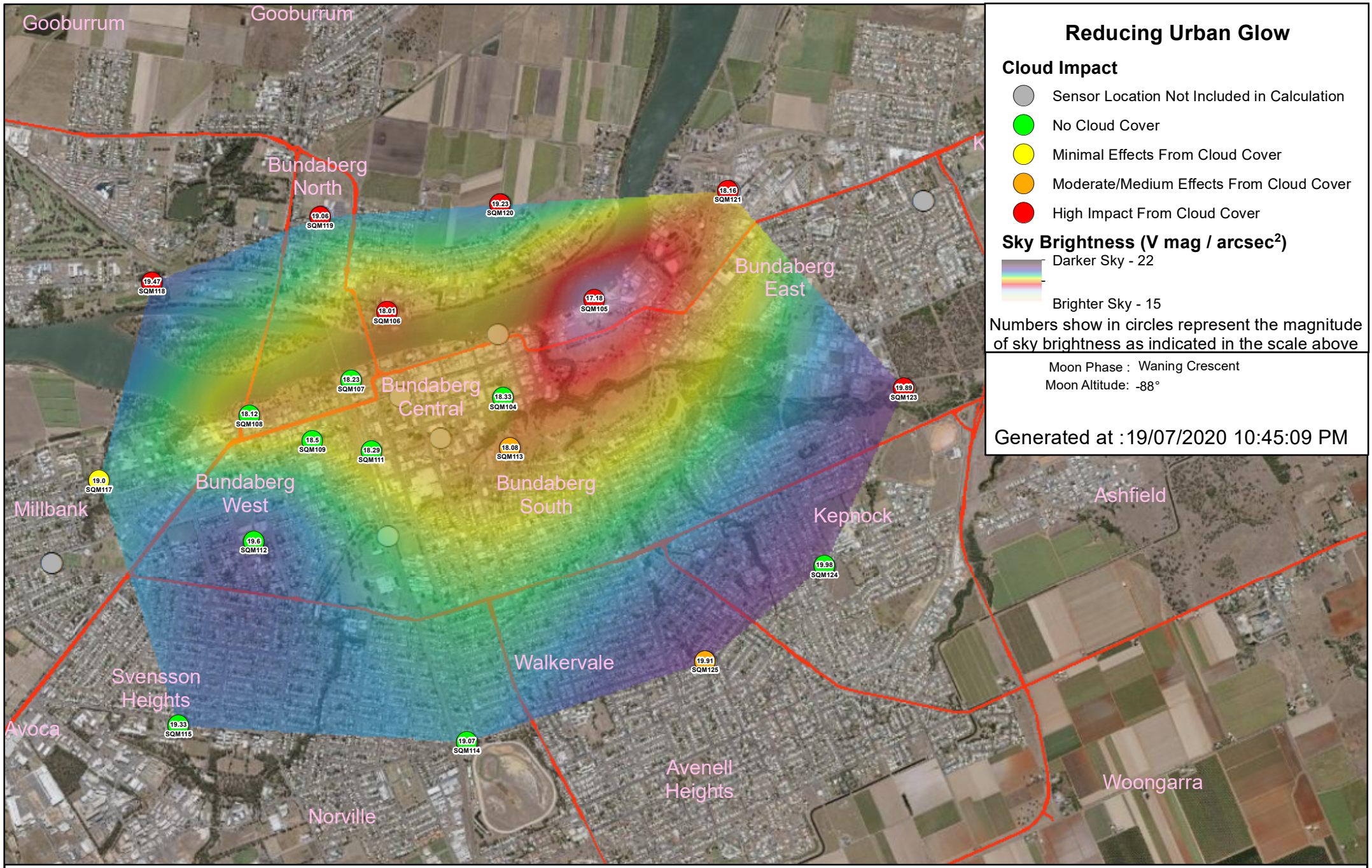

Reducing Urban Glow

Cloud Impact

- Sensor Location Not Included in Calculation
- No Cloud Cover
- Minimal Effects From Cloud Cover
- Moderate/Medium Effects From Cloud Cover
- High Impact From Cloud Cover

Sky Brightness (V mag / arcsec^2)

Darker Sky - 22

Brighter Sky - 15

Numbers show in circles represent the magnitude of sky brightness as indicated in the scale above

Moon Phase : Waning Crescent

Moon Altitude: -88°

Generated at :19/07/2020 10:45:09 PM

Australian Government BUILDING OUR FUTURE | Queensland Government | BUNDABERG REGIONAL COUNCIL | REDUCING URBAN GLOW | ERGON ENERGY NETWORK | Burnett Mary REGIONAL GROUP | CQ University AUSTRALIA | Greenfleet | Prince's Trust Australia | Bundaberg Southern Great Barrier Reef Queensland Where great begins | STA sea turtle alliance inc.

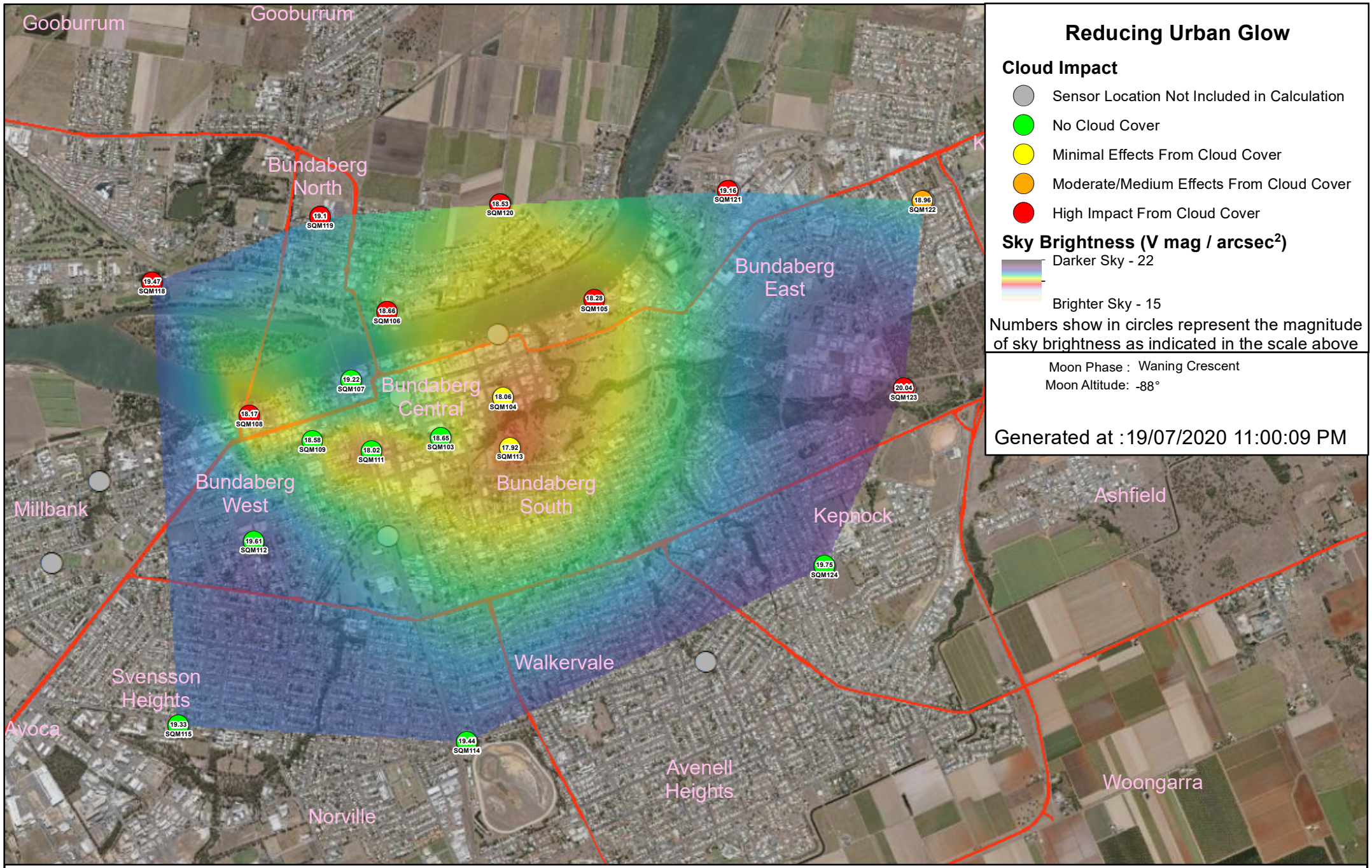

Reducing Urban Glow

Cloud Impact

- Sensor Location Not Included in Calculation
- No Cloud Cover
- Minimal Effects From Cloud Cover
- Moderate/Medium Effects From Cloud Cover
- High Impact From Cloud Cover

Sky Brightness (V mag / arcsec^2)

Darker Sky - 22

Brighter Sky - 15

Numbers show in circles represent the magnitude of sky brightness as indicated in the scale above

Moon Phase : Waning Crescent

Moon Altitude: -88°

Generated at :19/07/2020 11:00:09 PM

Australian Government BUILDING OUR FUTURE | Queensland Government | BUNDABERG REGIONAL COUNCIL | REDUCING URBAN GLOW | ERGON ENERGY NETWORK | Burnett Mary REGIONAL GROUP | CQ University AUSTRALIA | Greenfleet | Prince's Trust Australia | Bundaberg Southern Great Barrier Reef Queensland Where great begins | STA sea turtle alliance inc.

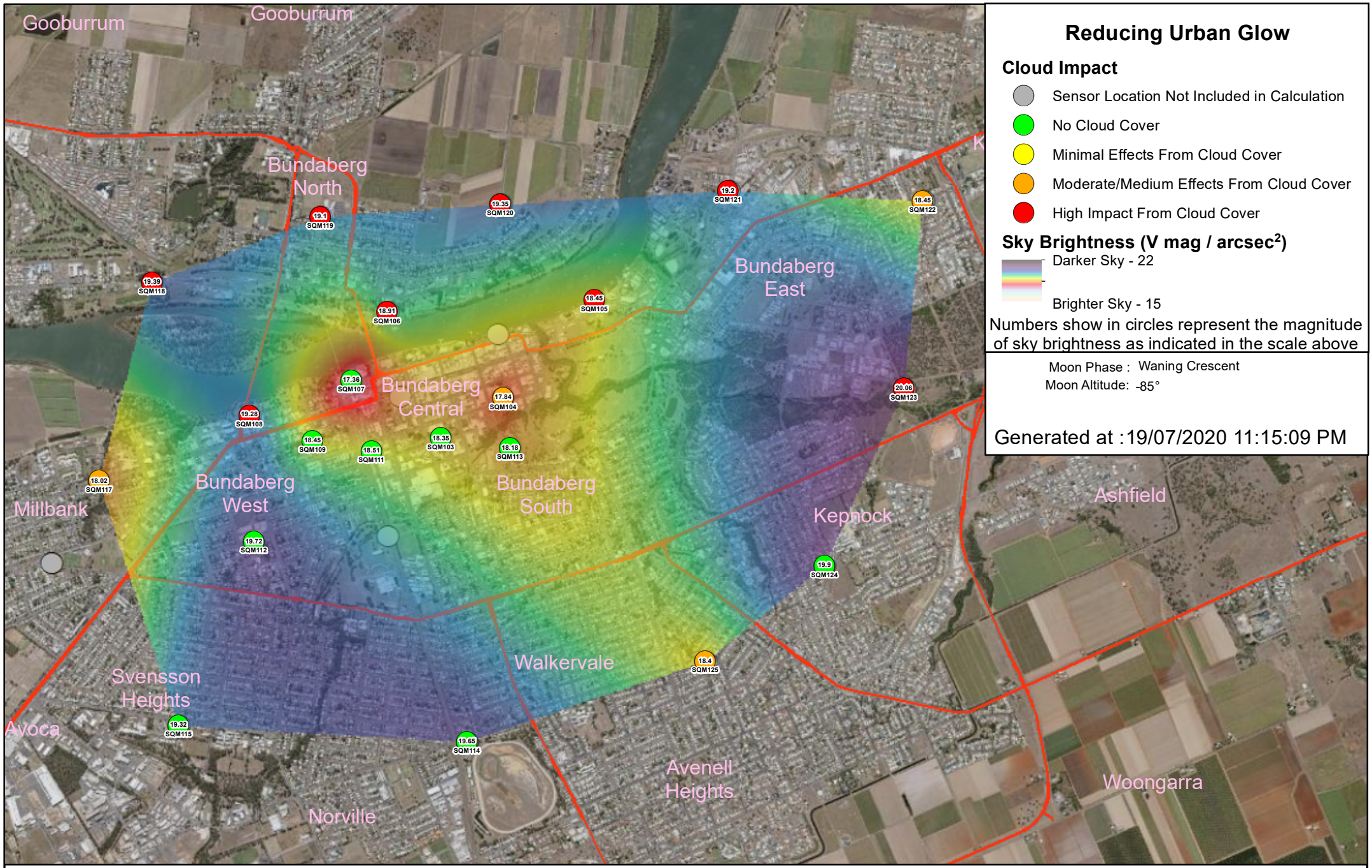

Reducing Urban Glow

Cloud Impact

- Sensor Location Not Included in Calculation
- No Cloud Cover
- Minimal Effects From Cloud Cover
- Moderate/Medium Effects From Cloud Cover
- High Impact From Cloud Cover

Sky Brightness (V mag / arcsec^2)

Darker Sky - 22

Brighter Sky - 15

Numbers show in circles represent the magnitude of sky brightness as indicated in the scale above

Moon Phase : Waning Crescent

Moon Altitude: -85°

Generated at :19/07/2020 11:15:09 PM

Australian Government BUILDING OUR FUTURE | Queensland Government | BUNDABERG REGIONAL COUNCIL | REDUCING URBAN GLOW | ERGON ENERGY NETWORK | Burnett Mary REGIONAL GROUP | CQ University AUSTRALIA | Greenfleet | Prince's Trust Australia | Bundaberg Southern Great Barrier Reef Queensland Where great begins | STA sea turtle alliance inc.

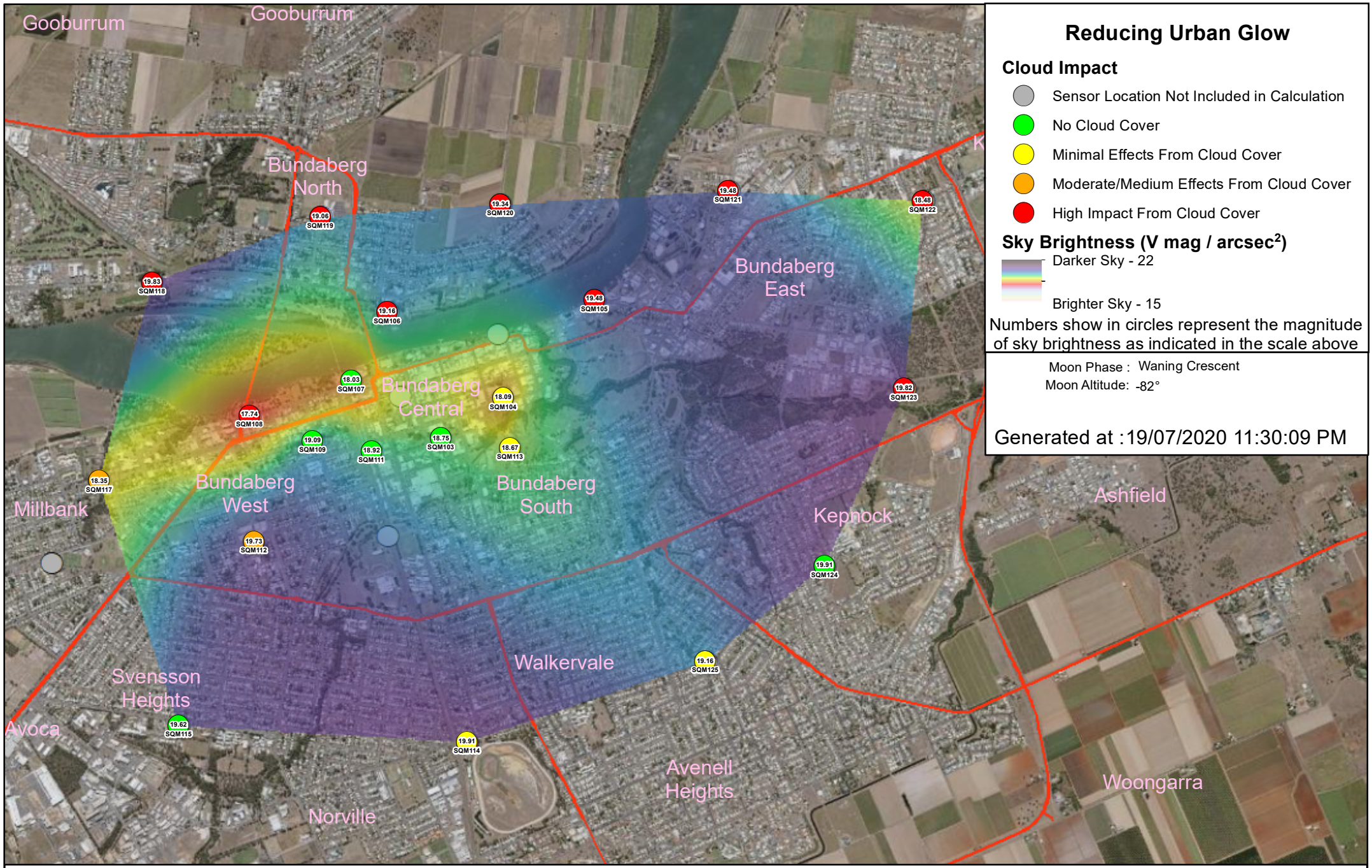

Reducing Urban Glow

Cloud Impact

- Sensor Location Not Included in Calculation
- No Cloud Cover
- Minimal Effects From Cloud Cover
- Moderate/Medium Effects From Cloud Cover
- High Impact From Cloud Cover

Sky Brightness (V mag / arcsec^2)

Darker Sky - 22

Brighter Sky - 15

Numbers show in circles represent the magnitude of sky brightness as indicated in the scale above

Moon Phase : Waning Crescent

Moon Altitude: -82°

Generated at :19/07/2020 11:30:09 PM

Australian Government BUILDING OUR FUTURE | Queensland Government | BUNDABERG REGIONAL COUNCIL | REDUCING URBAN GLOW | ERGON ENERGY NETWORK | Burnett Mary REGIONAL GROUP | CQ University AUSTRALIA | Greenfleet | Prince's Trust Australia | Bundaberg Southern Great Barrier Reef Queensland Where great begins | STA sea turtle alliance inc.

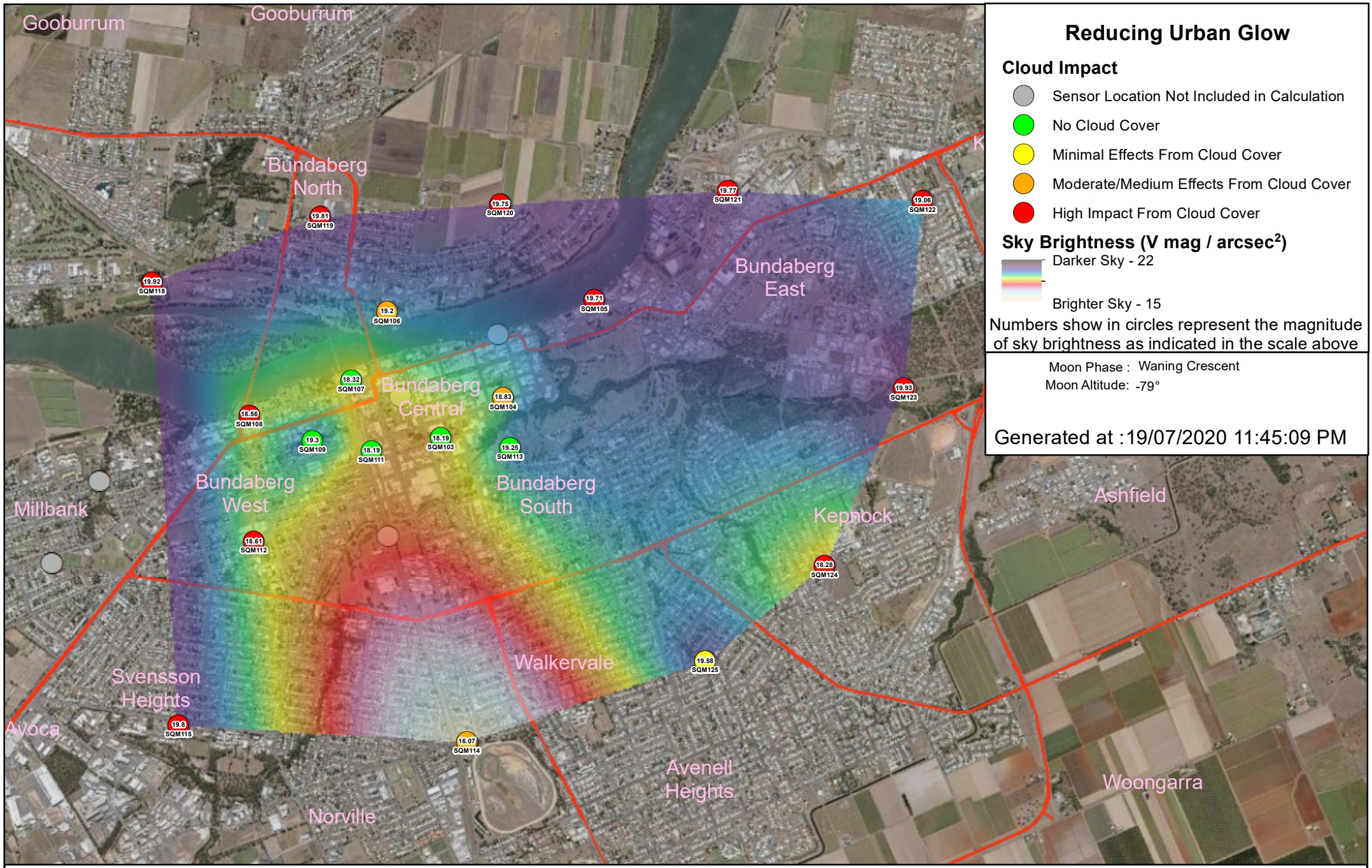

Reducing Urban Glow

Cloud Impact

- Sensor Location Not Included in Calculation
- No Cloud Cover
- Minimal Effects From Cloud Cover
- Moderate/Medium Effects From Cloud Cover
- High Impact From Cloud Cover

Sky Brightness (V mag / arcsec^2)

Darker Sky - 22

Brighter Sky - 15

Numbers show in circles represent the magnitude of sky brightness as indicated in the scale above

Moon Phase : Waning Crescent

Moon Altitude: -79°

Generated at :19/07/2020 11:45:09 PM

Australian Government BUILDING OUR FUTURE | Queensland Government | BUNDABERG REGIONAL COUNCIL | REDUCING URBAN GLOW | ERGON ENERGY NETWORK | Burnett Mary REGIONAL GROUP | CQ University AUSTRALIA | Greenfleet | Prince's Trust Australia | Bundaberg Southern Great Barrier Reef Queensland Where great begins | STA sea turtle alliance inc.

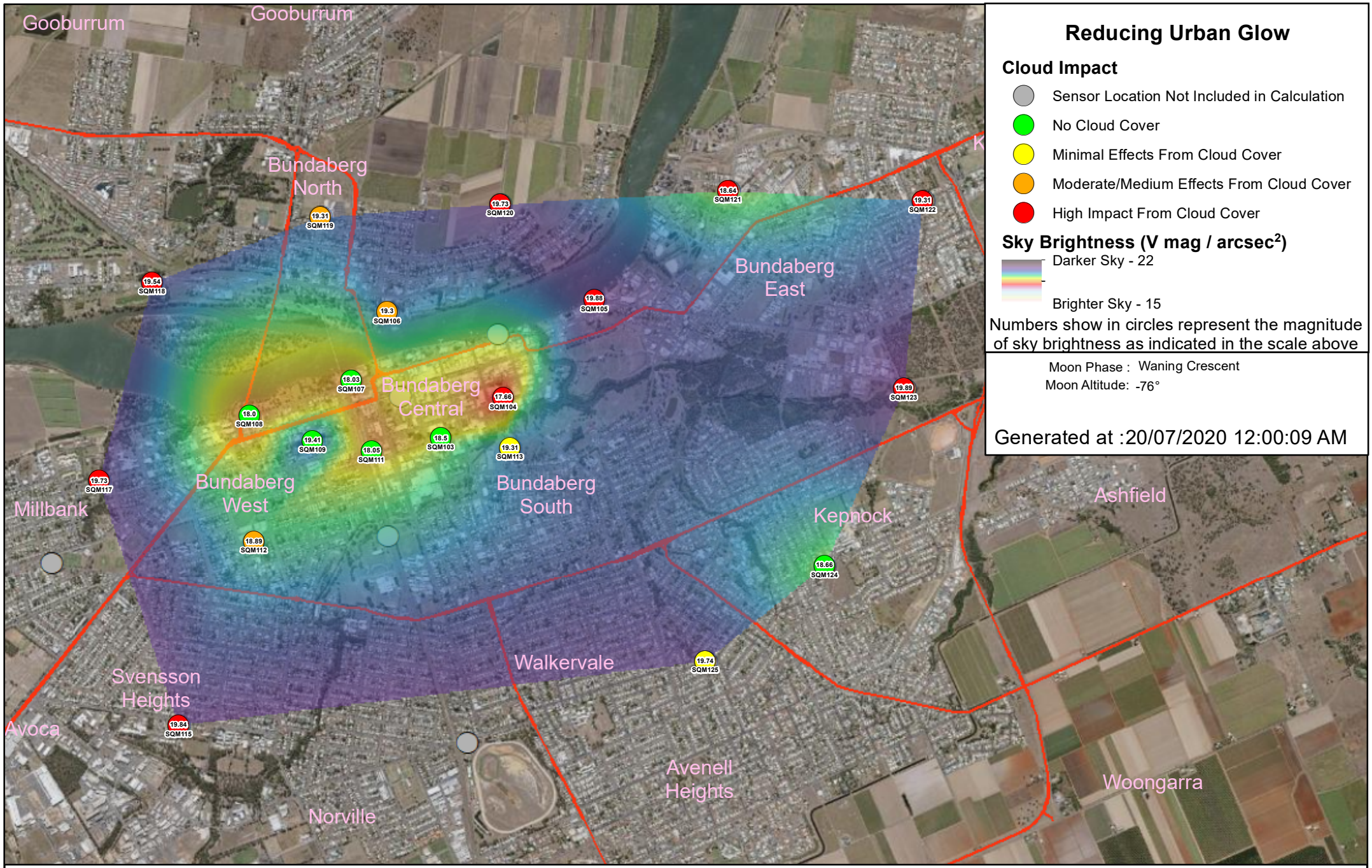

Reducing Urban Glow

Cloud Impact

- Sensor Location Not Included in Calculation
- No Cloud Cover
- Minimal Effects From Cloud Cover
- Moderate/Medium Effects From Cloud Cover
- High Impact From Cloud Cover

Sky Brightness (V mag / arcsec^2)

Darker Sky - 22

Brighter Sky - 15

Numbers show in circles represent the magnitude of sky brightness as indicated in the scale above

Moon Phase : Waning Crescent

Moon Altitude: -76°

Generated at :20/07/2020 12:00:09 AM

Australian Government BUILDING OUR FUTURE | Queensland Government | BUNDABERG REGIONAL COUNCIL | REDUCING URBAN GLOW | ERGON ENERGY NETWORK | Burnett Mary REGIONAL GROUP | CQ University AUSTRALIA | Greenfleet | Prince's Trust Australia | Bundaberg Southern Great Barrier Reef Queensland Where great begins | STA sea turtle alliance inc.

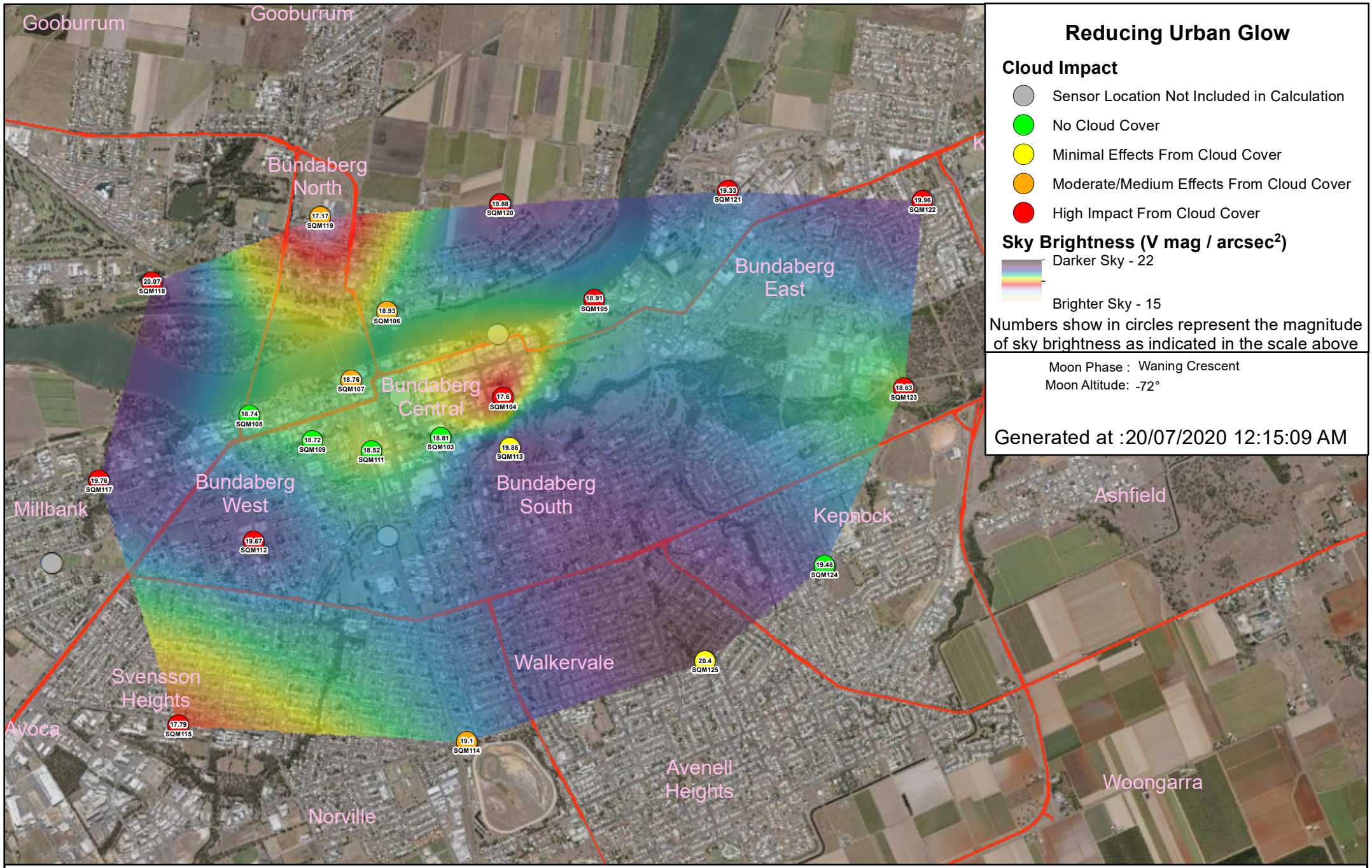

Reducing Urban Glow

Cloud Impact

- Sensor Location Not Included in Calculation
- No Cloud Cover
- Minimal Effects From Cloud Cover
- Moderate/Medium Effects From Cloud Cover
- High Impact From Cloud Cover

Sky Brightness (V mag / arcsec^2)

Darker Sky - 22

Brighter Sky - 15

Numbers show in circles represent the magnitude of sky brightness as indicated in the scale above

Moon Phase : Waning Crescent

Moon Altitude: -72°

Generated at :20/07/2020 12:15:09 AM

Australian Government BUILDING OUR FUTURE | Queensland Government | BUNDABERG REGIONAL COUNCIL | REDUCING URBAN GLOW | ERGON ENERGY NETWORK | Burnett Mary REGIONAL GROUP | CQ University AUSTRALIA | Greenfleet | Prince's Trust Australia | Bundaberg Southern Great Barrier Reef Queensland Where great begins | STA sea turtle alliance inc.

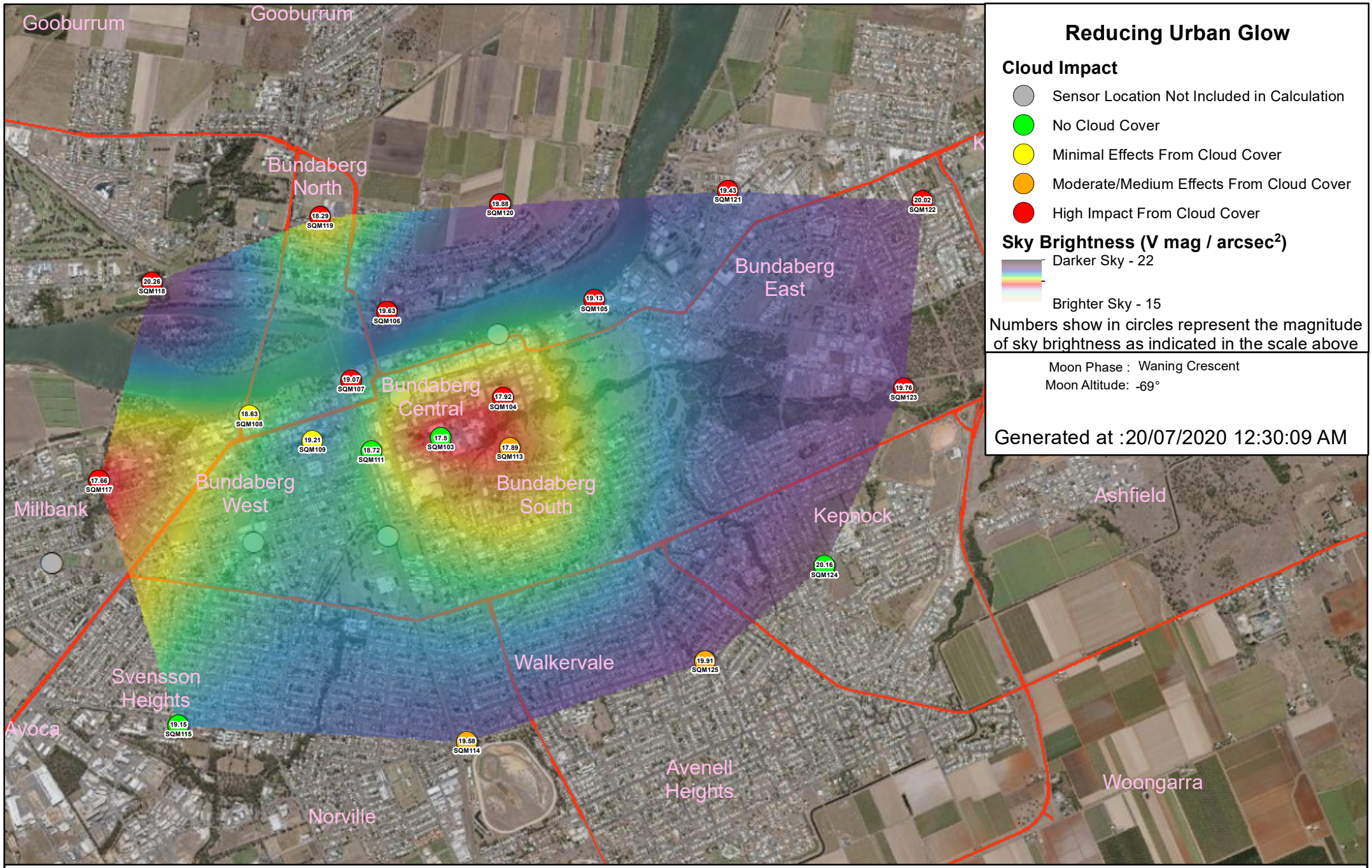

Reducing Urban Glow

Cloud Impact

- Sensor Location Not Included in Calculation
- No Cloud Cover
- Minimal Effects From Cloud Cover
- Moderate/Medium Effects From Cloud Cover
- High Impact From Cloud Cover

Sky Brightness (V mag / arcsec^2)

Darker Sky - 22

Brighter Sky - 15

Numbers show in circles represent the magnitude of sky brightness as indicated in the scale above

Moon Phase : Waning Crescent

Moon Altitude: -69°

Generated at :20/07/2020 12:30:09 AM

Australian Government BUILDING OUR FUTURE | Queensland Government | BUNDABERG REGIONAL COUNCIL | REDUCING URBAN GLOW | ERGON ENERGY NETWORK | Burnett Mary REGIONAL GROUP | CQ University AUSTRALIA | Greenfleet | Prince's Trust Australia | Bundaberg Southern Great Barrier Reef Queensland Where great begins | STA sea turtle alliance inc.

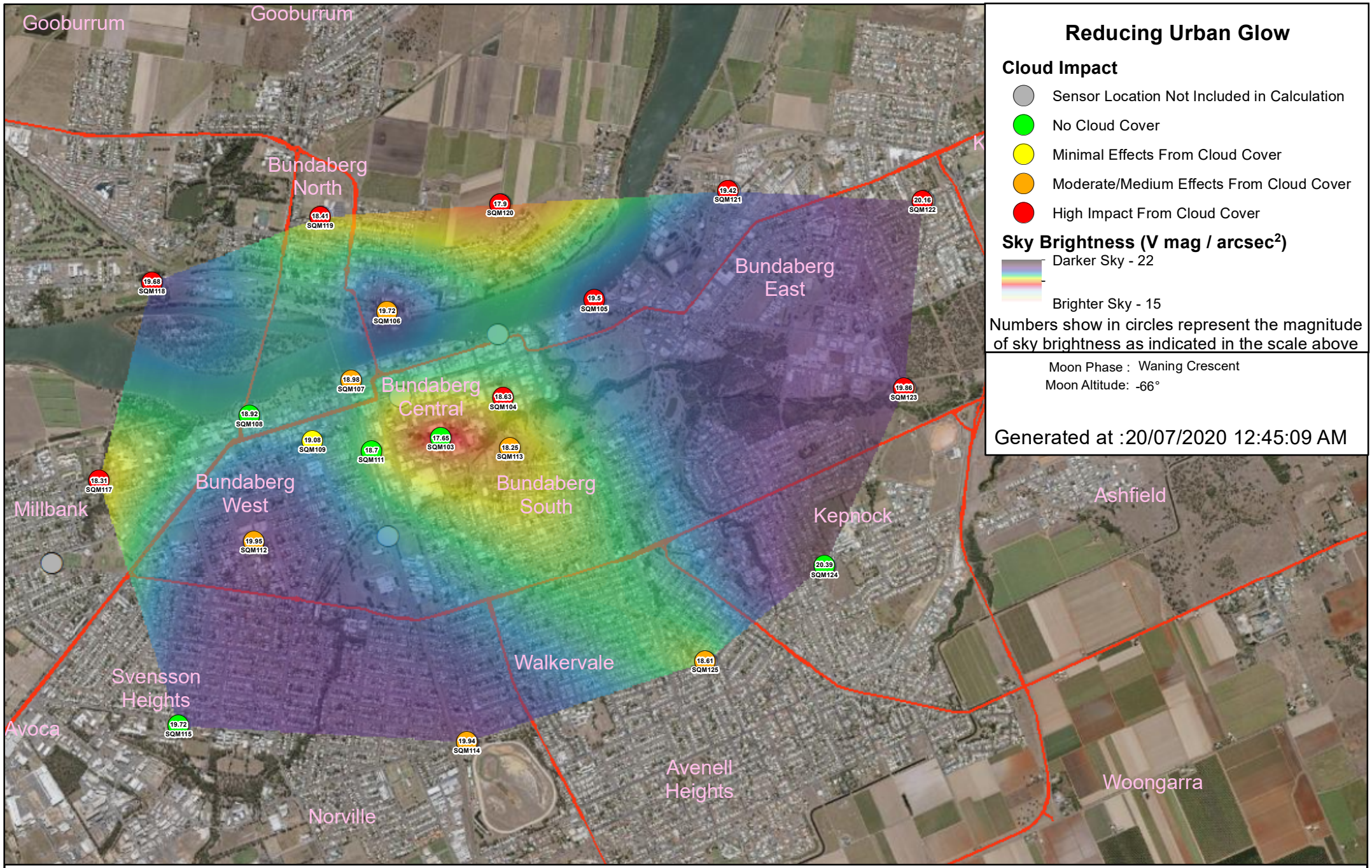

Reducing Urban Glow

Cloud Impact

- Sensor Location Not Included in Calculation
- No Cloud Cover
- Minimal Effects From Cloud Cover
- Moderate/Medium Effects From Cloud Cover
- High Impact From Cloud Cover

Sky Brightness (V mag / arcsec^2)

Darker Sky - 22

Brighter Sky - 15

Numbers show in circles represent the magnitude of sky brightness as indicated in the scale above

Moon Phase : Waning Crescent

Moon Altitude: -66°

Generated at :20/07/2020 12:45:09 AM

Australian Government BUILDING OUR FUTURE | Queensland Government | BUNDABERG REGIONAL COUNCIL | REDUCING URBAN GLOW | ERGON ENERGY NETWORK | Burnett Mary REGIONAL GROUP | CQ University AUSTRALIA | Greenfleet | Prince's Trust Australia | Bundaberg Southern Great Barrier Reef Queensland Where great begins | STA sea turtle alliance inc.

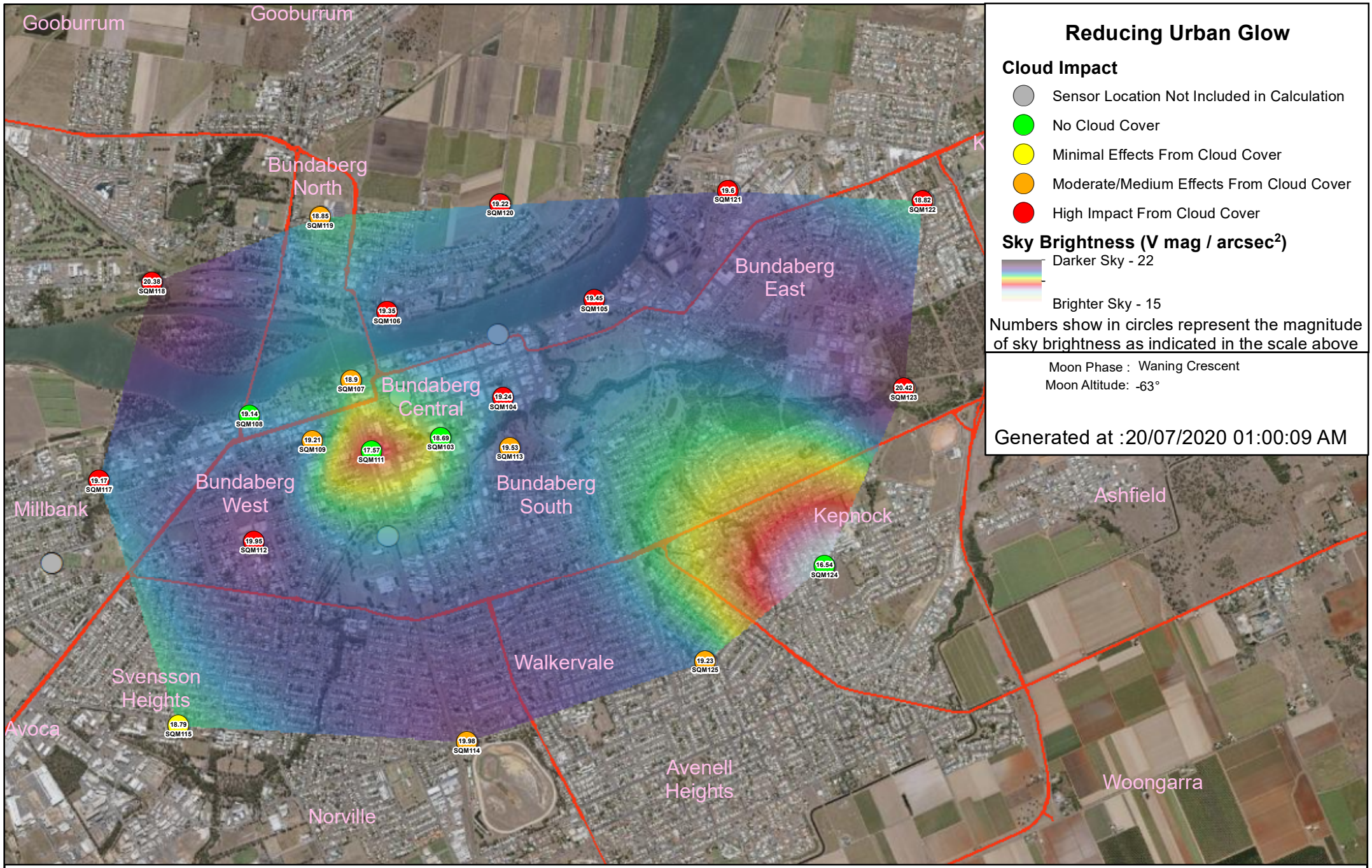

Reducing Urban Glow

Cloud Impact

- Sensor Location Not Included in Calculation
- No Cloud Cover
- Minimal Effects From Cloud Cover
- Moderate/Medium Effects From Cloud Cover
- High Impact From Cloud Cover

Sky Brightness (V mag / arcsec^2)

Darker Sky - 22

Brighter Sky - 15

Numbers show in circles represent the magnitude of sky brightness as indicated in the scale above

Moon Phase : Waning Crescent

Moon Altitude: -63°

Generated at :20/07/2020 01:00:09 AM

Australian Government BUILDING OUR FUTURE | Queensland Government | BUNDABERG REGIONAL COUNCIL | REDUCING URBAN GLOW | ERGON ENERGY NETWORK | Burnett Mary REGIONAL GROUP | CQ University AUSTRALIA | Greenfleet | Prince's Trust Australia | Bundaberg Southern Great Barrier Reef Queensland Where great begins | STA sea turtle alliance inc.

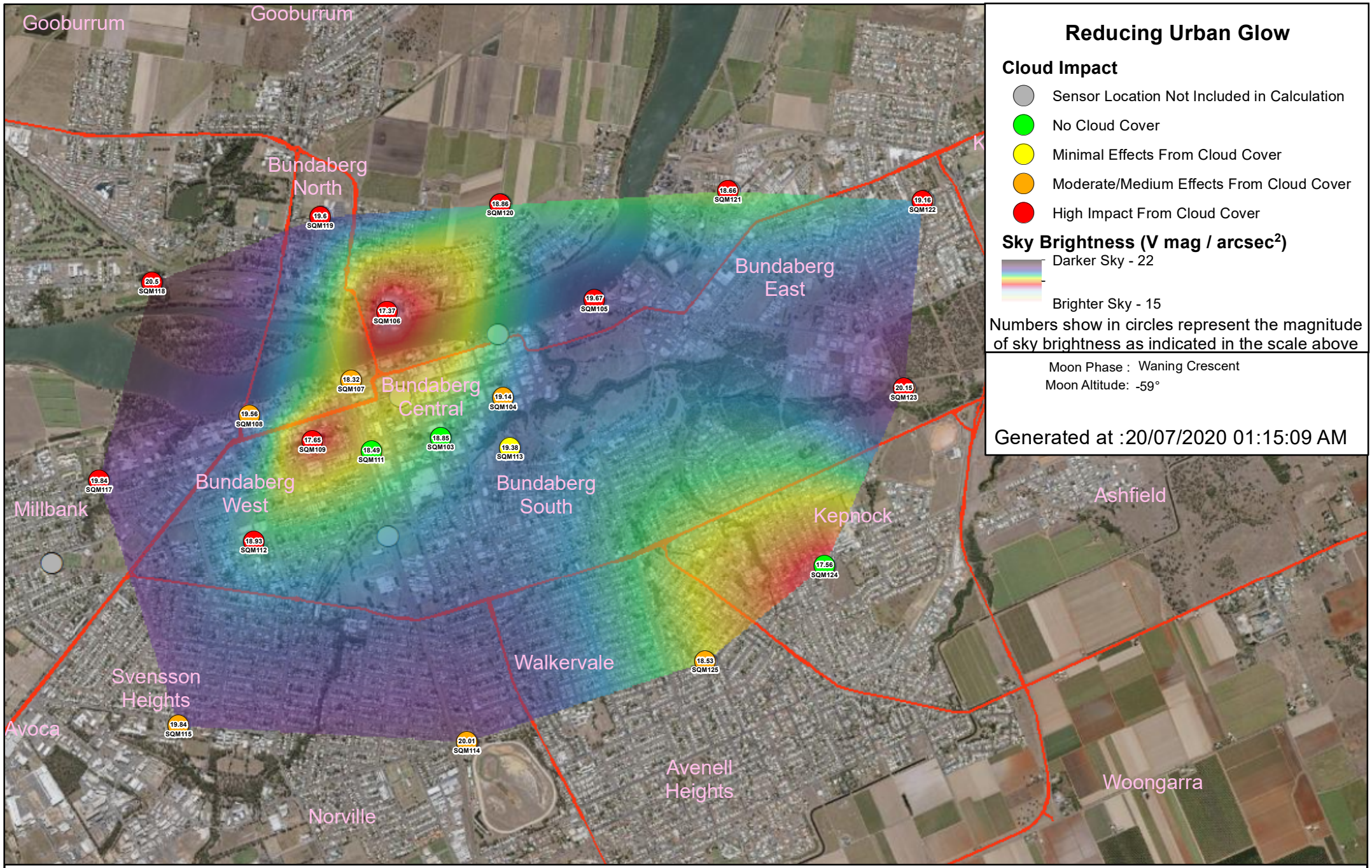

Reducing Urban Glow

Cloud Impact

- Sensor Location Not Included in Calculation
- No Cloud Cover
- Minimal Effects From Cloud Cover
- Moderate/Medium Effects From Cloud Cover
- High Impact From Cloud Cover

Sky Brightness (V mag / arcsec^2)

Darker Sky - 22

Brighter Sky - 15

Numbers show in circles represent the magnitude of sky brightness as indicated in the scale above

Moon Phase : Waning Crescent

Moon Altitude: -59°

Generated at :20/07/2020 01:15:09 AM

Australian Government BUILDING OUR FUTURE | Queensland Government | BUNDABERG REGIONAL COUNCIL | REDUCING URBAN GLOW | ERGON ENERGY NETWORK | Burnett Mary REGIONAL GROUP | CQ University AUSTRALIA | Greenfleet | Prince's Trust Australia | Bundaberg Southern Great Barrier Reef Queensland Where great begins | STA sea turtle alliance inc.

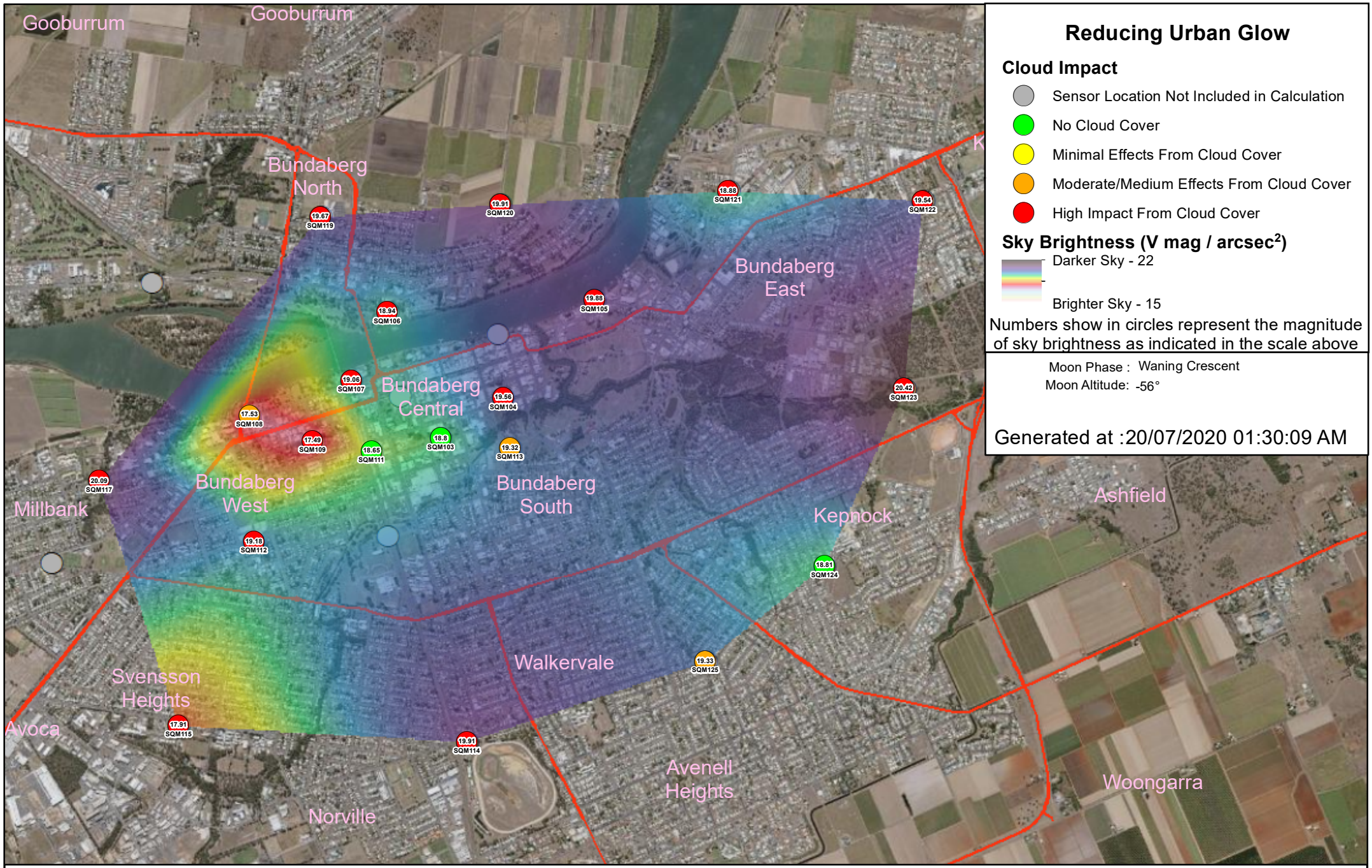

Reducing Urban Glow

Cloud Impact

- Sensor Location Not Included in Calculation
- No Cloud Cover
- Minimal Effects From Cloud Cover
- Moderate/Medium Effects From Cloud Cover
- High Impact From Cloud Cover

Sky Brightness (V mag / arcsec^2)

Darker Sky - 22

Brighter Sky - 15

Numbers show in circles represent the magnitude of sky brightness as indicated in the scale above

Moon Phase : Waning Crescent

Moon Altitude: -56°

Generated at :20/07/2020 01:30:09 AM

Australian Government BUILDING OUR FUTURE | Queensland Government | BUNDABERG REGIONAL COUNCIL | REDUCING URBAN GLOW | ERGON ENERGY NETWORK | Burnett Mary REGIONAL GROUP | CQ University AUSTRALIA | Greenfleet | Prince's Trust Australia | Bundaberg Southern Great Barrier Reef Queensland Where great begins | STA sea turtle alliance inc.

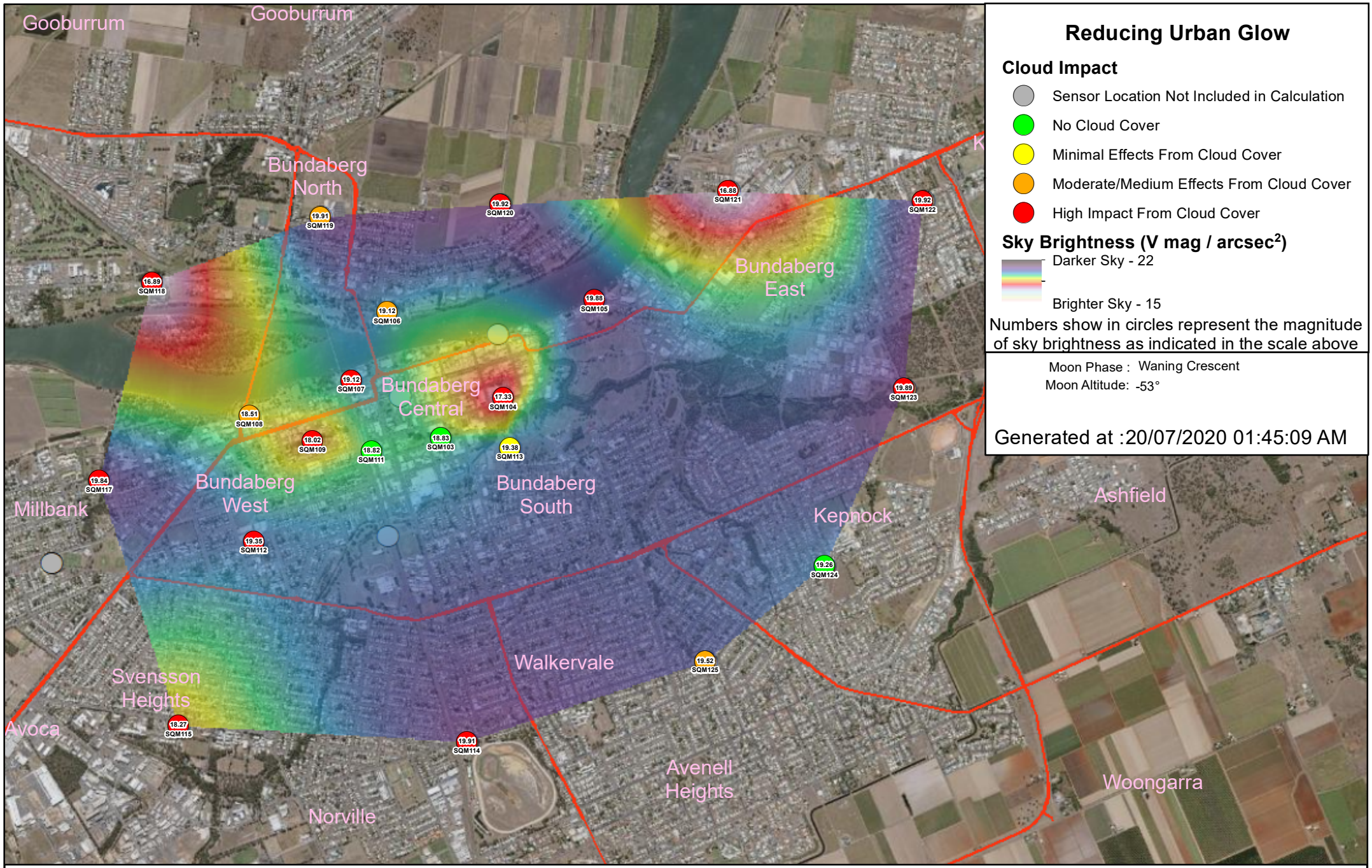

Reducing Urban Glow

Cloud Impact

- Sensor Location Not Included in Calculation
- No Cloud Cover
- Minimal Effects From Cloud Cover
- Moderate/Medium Effects From Cloud Cover
- High Impact From Cloud Cover

Sky Brightness (V mag / arcsec^2)

Darker Sky - 22

Brighter Sky - 15

Numbers show in circles represent the magnitude of sky brightness as indicated in the scale above

Moon Phase : Waning Crescent

Moon Altitude: -53°

Generated at :20/07/2020 01:45:09 AM

Australian Government BUILDING OUR FUTURE | Queensland Government | BUNDABERG REGIONAL COUNCIL | REDUCING URBAN GLOW | ERGON ENERGY NETWORK | Burnett Mary REGIONAL GROUP | CQ University AUSTRALIA | Greenfleet | Prince's Trust Australia | Bundaberg Southern Great Barrier Reef Queensland Where great begins | STA sea turtle alliance inc.

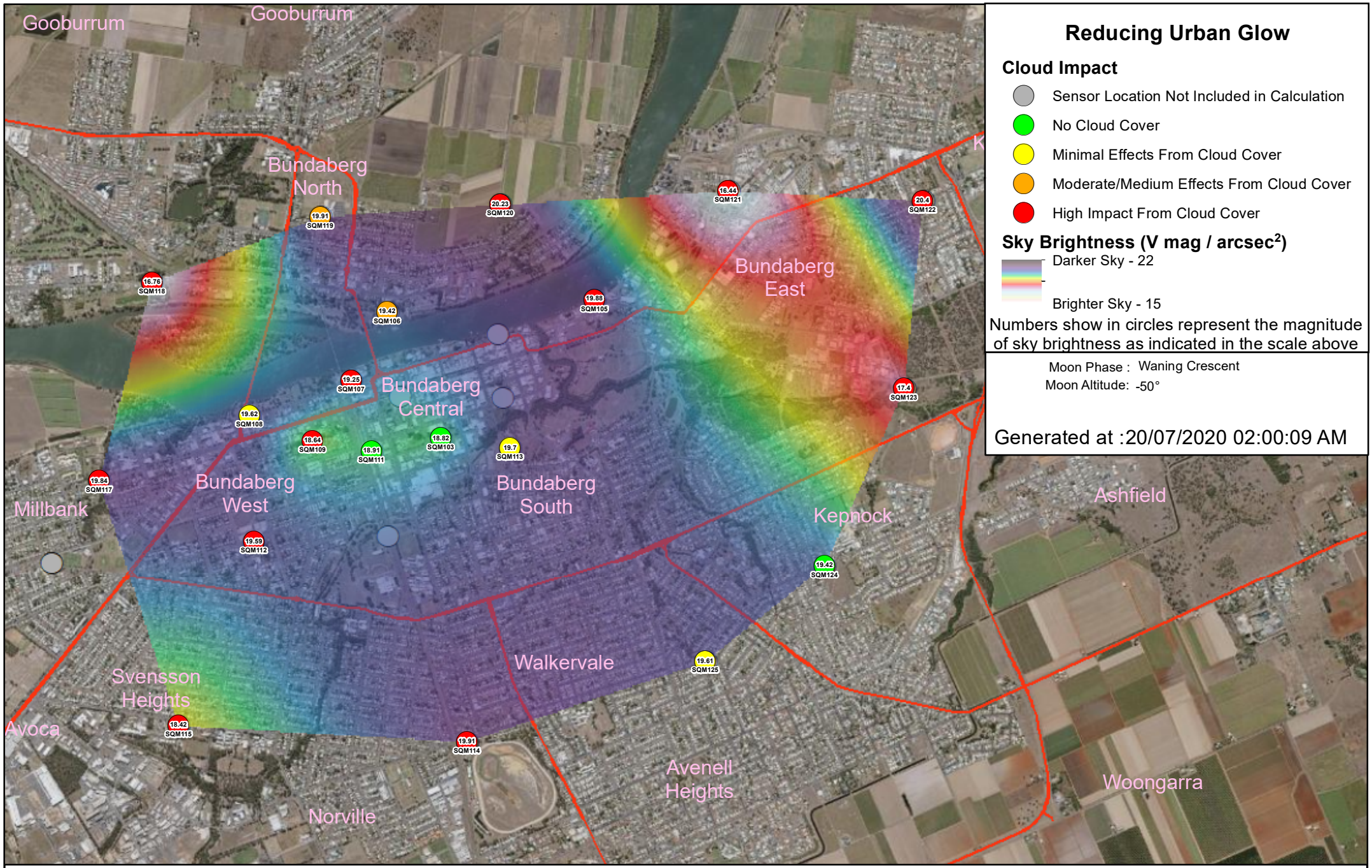

Reducing Urban Glow

Cloud Impact

- Sensor Location Not Included in Calculation
- No Cloud Cover
- Minimal Effects From Cloud Cover
- Moderate/Medium Effects From Cloud Cover
- High Impact From Cloud Cover

Sky Brightness (V mag / arcsec^2)

Darker Sky - 22

Brighter Sky - 15

Numbers show in circles represent the magnitude of sky brightness as indicated in the scale above

Moon Phase : Waning Crescent

Moon Altitude: -50°

Generated at :20/07/2020 02:00:09 AM

Australian Government BUILDING OUR FUTURE | Queensland Government | BUNDABERG REGIONAL COUNCIL | REDUCING URBAN GLOW | ERGON ENERGY NETWORK | Burnett Mary REGIONAL GROUP | CQ University AUSTRALIA | Greenfleet | Prince's Trust Australia | Bundaberg Southern Great Barrier Reef Queensland Where great begins | STA sea turtle alliance inc.

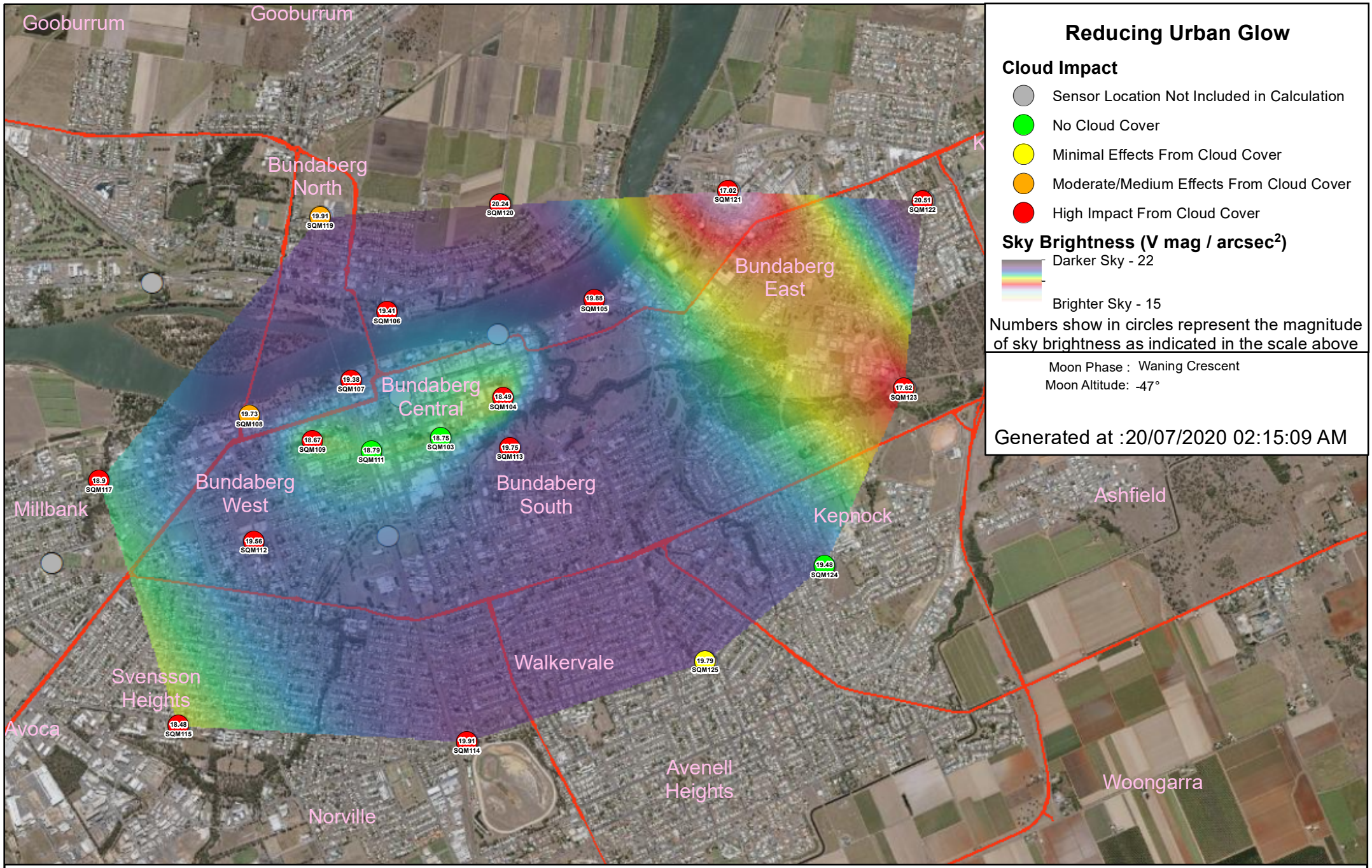

Reducing Urban Glow

Cloud Impact

- Sensor Location Not Included in Calculation
- No Cloud Cover
- Minimal Effects From Cloud Cover
- Moderate/Medium Effects From Cloud Cover
- High Impact From Cloud Cover

Sky Brightness (V mag / arcsec^2)

Darker Sky - 22

Brighter Sky - 15

Numbers show in circles represent the magnitude of sky brightness as indicated in the scale above

Moon Phase : Waning Crescent

Moon Altitude: -47°

Generated at :20/07/2020 02:15:09 AM

Australian Government BUILDING OUR FUTURE | Queensland Government | BUNDABERG REGIONAL COUNCIL | REDUCING URBAN GLOW | ERGON ENERGY NETWORK | Burnett Mary REGIONAL GROUP | CQ University AUSTRALIA | Greenfleet | Prince's Trust Australia | Bundaberg Southern Great Barrier Reef Queensland Where great begins | STA sea turtle alliance inc.

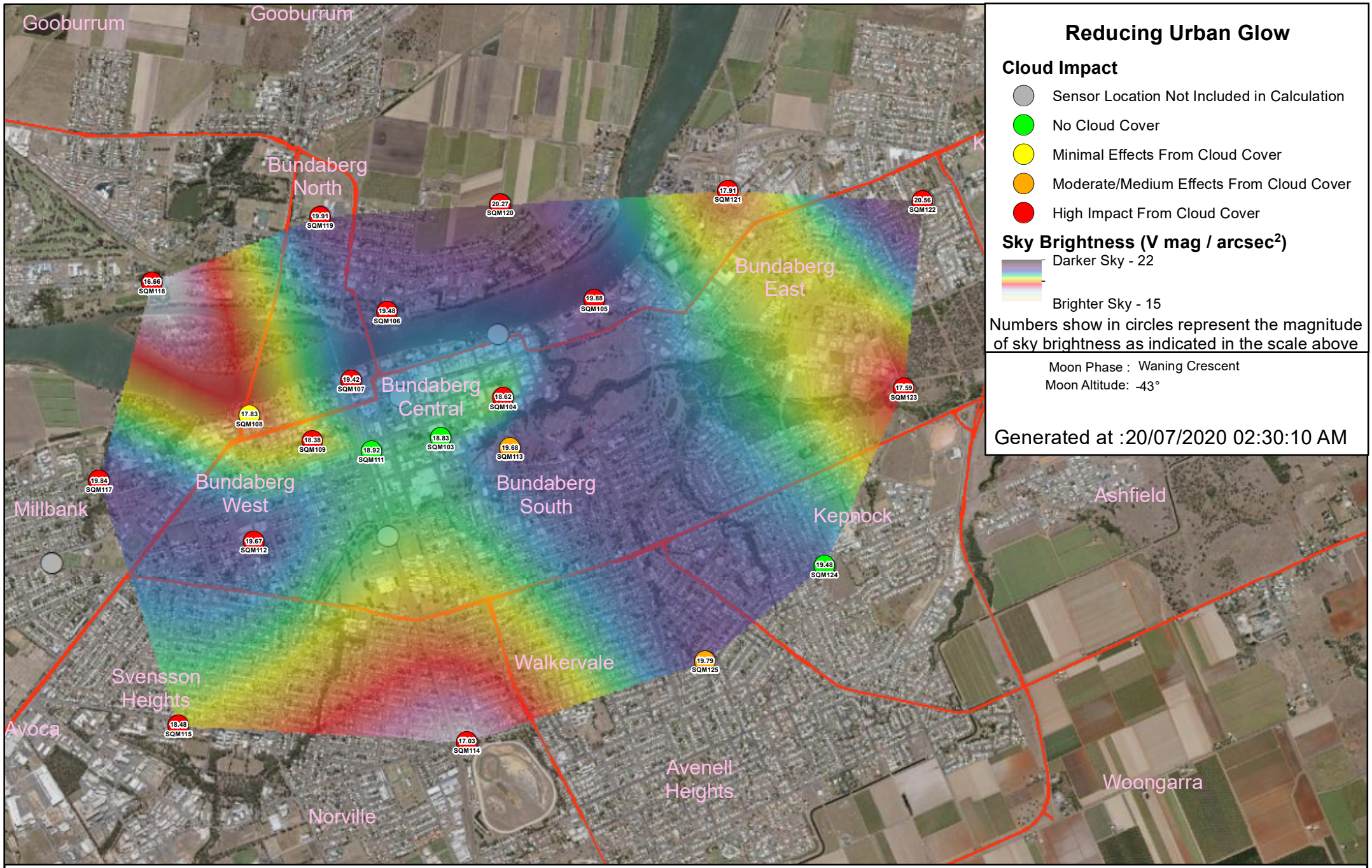

Reducing Urban Glow

Cloud Impact

- Sensor Location Not Included in Calculation
- No Cloud Cover
- Minimal Effects From Cloud Cover
- Moderate/Medium Effects From Cloud Cover
- High Impact From Cloud Cover

Sky Brightness (V mag / arcsec^2)

Darker Sky - 22

Brighter Sky - 15

Numbers show in circles represent the magnitude of sky brightness as indicated in the scale above

Moon Phase : Waning Crescent

Moon Altitude: -43°

Generated at :20/07/2020 02:30:10 AM

Australian Government BUILDING OUR FUTURE | Queensland Government | BUNDABERG REGIONAL COUNCIL | REDUCING URBAN GLOW | ERGON ENERGY NETWORK | Burnett Mary REGIONAL GROUP | CQ University AUSTRALIA | Greenfleet | Prince's Trust Australia | Bundaberg Southern Great Barrier Reef Queensland Where great begins | STA sea turtle alliance inc.

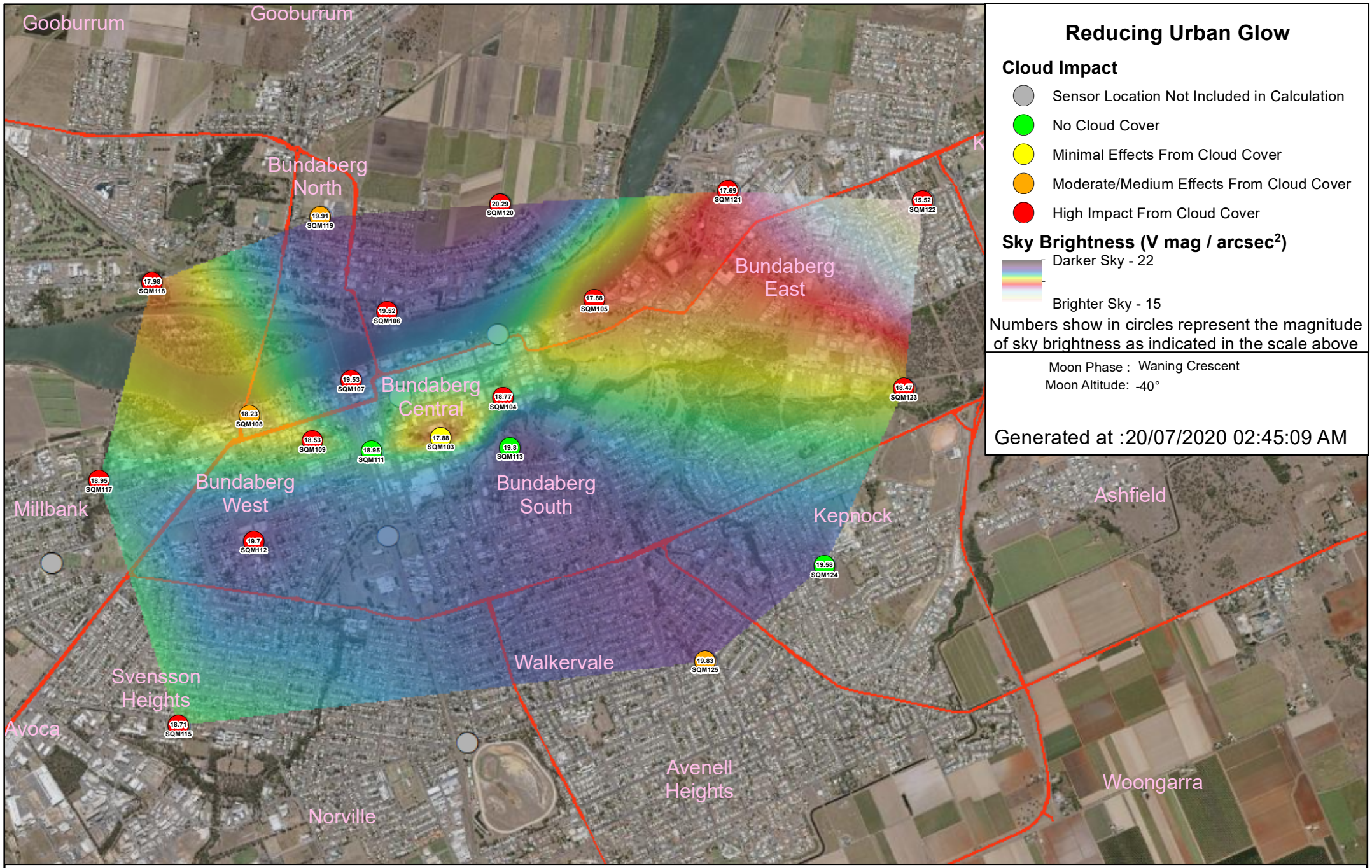

Reducing Urban Glow

Cloud Impact

- Sensor Location Not Included in Calculation
- No Cloud Cover
- Minimal Effects From Cloud Cover
- Moderate/Medium Effects From Cloud Cover
- High Impact From Cloud Cover

Sky Brightness (V mag / arcsec^2)

Darker Sky - 22

Brighter Sky - 15

Numbers show in circles represent the magnitude of sky brightness as indicated in the scale above

Moon Phase : Waning Crescent

Moon Altitude: -40°

Generated at :20/07/2020 02:45:09 AM

Australian Government BUILDING OUR FUTURE | Queensland Government | BUNDABERG REGIONAL COUNCIL | REDUCING URBAN GLOW | ERGON ENERGY NETWORK | Burnett Mary REGIONAL GROUP | CQ University AUSTRALIA | Greenfleet | Prince's Trust Australia | Bundaberg Southern Great Barrier Reef Queensland Where great begins | STA sea turtle alliance inc.

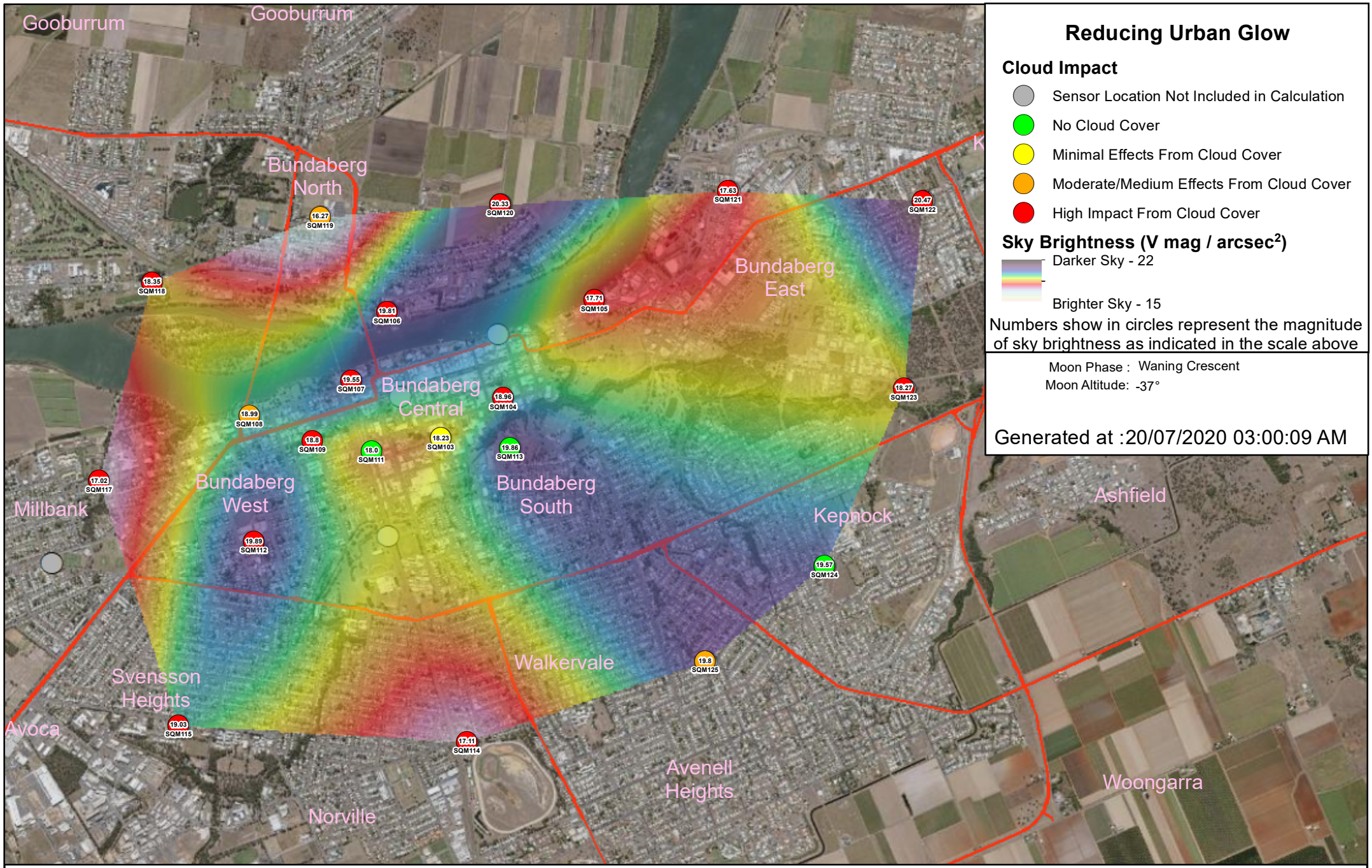

Reducing Urban Glow

Cloud Impact

- Sensor Location Not Included in Calculation
- No Cloud Cover
- Minimal Effects From Cloud Cover
- Moderate/Medium Effects From Cloud Cover
- High Impact From Cloud Cover

Sky Brightness (V mag / arcsec^2)

Darker Sky - 22

Brighter Sky - 15

Numbers show in circles represent the magnitude of sky brightness as indicated in the scale above

Moon Phase : Waning Crescent

Moon Altitude: -37°

Generated at :20/07/2020 03:00:09 AM

Australian Government BUILDING OUR FUTURE | Queensland Government | BUNDABERG REGIONAL COUNCIL | REDUCING URBAN GLOW | ERGON ENERGY NETWORK | Burnett Mary REGIONAL GROUP | CQ University AUSTRALIA | Greenfleet | Prince's Trust Australia | Bundaberg Southern Great Barrier Reef Queensland Where great begins | STA sea turtle alliance inc.